



Landscape and Visual Proof of Evidence

Lea Castle Quarry, Wolverley

Volume 2: Revised Figures

On behalf of NRS Aggregates Ltd

Date: 06/11/2024 | Pegasus Ref: P24-1608

PINS Ref: APP/E1855/W/22/3310099 | LPA Ref: 19/000053/CM

Author: Neil Furber BSc (Dual Hons), PGDip LA, CMLI



HCUK Group
 W: www.hcukgroup.co.uk

ARCHAEOLOGY | HERITAGE | LANDSCAPE | PLANNING



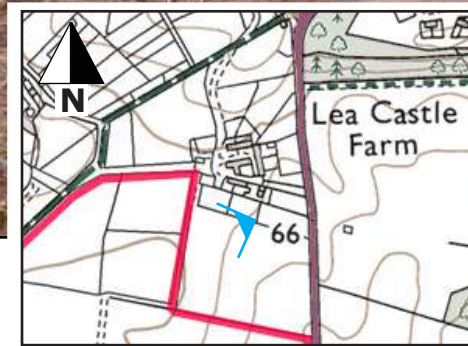
Viewpoint Information:
 Paper Size: 841 x 297mm
 Image Size: 820 x 250mm
 Camera/Lens: Nikon D600/50mm fixed lens
 Format: Type 3 view produced in accordance with TGN 06/19 published by the Landscape Institute

Date: 15/01/2023
 Time: 09:44
 Location: Castle Burne
 Grid ref: 384560, 279242
 Elevation: 72m

Client: NRS Aggregates Ltd
 Project: Lea Castle
 Title: Viewpoint 9: Photomontage Year 5 from Castle Barns (Original Scheme)

Job no. 08741
 Dwn/Chkd: NF/KH//CB

Figure No. Figure 13
 Revision -
 Date: July 2024



Viewpoint Location



HCUK Group
 W: www.hcukgroup.co.uk

ARCHAEOLOGY | HERITAGE | LANDSCAPE | PLANNING



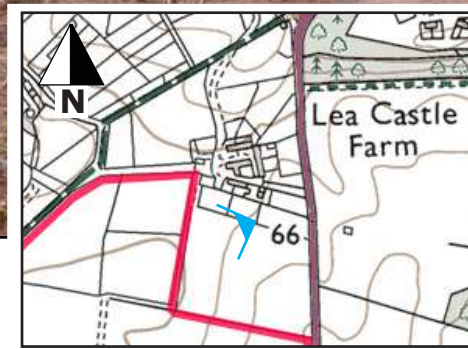
Viewpoint Information:
 Paper Size: 841 x 297mm
 Image Size: 820 x 250mm
 Camera/Lens: Nikon D600/50mm fixed lens
 Format: Type 3 view produced in accordance with TGN 06/19 published by the Landscape Institute

Date: 15/01/2023
 Time: 09:44
 Location: Castle Barns
 Grid ref: 384560, 279242
 Elevation: 72m

Client: NRS Aggregates Ltd
 Project: Lea Castle
 Title: Viewpoint 9: Photomontage Year 5 from Castle Barns (Revised Scheme)

Job no. 08741
 Dwn/Chkd: NF/KH//CB

Figure No. Figure 14
 Revision -
 Date: July 2024



Viewpoint Location



HCUK Group
 W: www.hcukgroup.co.uk

ARCHAEOLOGY | HERITAGE | LANDSCAPE | PLANNING



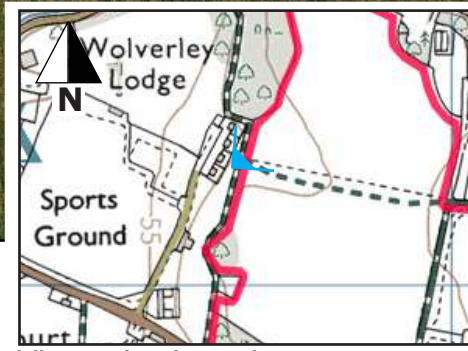
Viewpoint Information:
 Paper Size: 841 x 297mm
 Image Size: 820 x 250mm
 Camera/Lens: Nikon D600/50mm fixed lens
 Format: Type 3 view produced in accordance with TGN 06/19 published by the Landscape Institute

Date: 15/01/2023
 Time: 13:00
 Location: Location:
 Grid ref: 383678, 279198
 Elevation: 65m

Client: NRS Aggregates Ltd
 Project: Lea Castle
 Title: Viewpoint Da: Photomontage Year 4 from footpath 624(B) (Part 1) (Original Scheme)

Job no. 08741
 Dwn/Chkd: NF/KH//CB

Figure No. Figure 65A
 Revision -
 Date: July 2024



Viewpoint Location



HCUK Group
 W: www.hcukgroup.co.uk

ARCHAEOLOGY | HERITAGE | LANDSCAPE | PLANNING



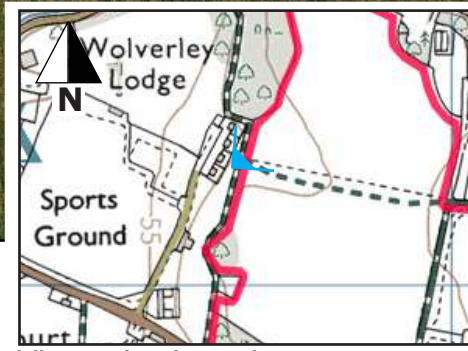
Viewpoint Information:
 Paper Size: 841 x 297mm
 Image Size: 820 x 250mm
 Camera/Lens: Nikon D600/50mm fixed lens
 Format: Type 3 view produced in accordance with TGN 06/19 published by the Landscape Institute

Date: 15/01/2023
 Time: 13:00
 Location: Location:
 Grid ref: 383678, 279198
 Elevation: 65m

Client: NRS Aggregates Ltd
 Project: Lea Castle
 Title: Viewpoint Da: Photomontage Year 4 from footpath 624(B) (Part 1) (Revised Scheme)

Job no. 08741
 Dwn/Chkd: NF/KH//CB

Figure No. Figure 65B
 Revision -
 Date: July 2024



Viewpoint Location