

Worcestershire County Council

Grid Ref: X: Y: Go Place: -- Select Location -- Minerals Site: --- Select Site ---

Tick on the desired layers below to display on the map.

- Adopted Policies Map
 - Strategic Corridors
- Allocated Sites
 - Building Stone Area of Search
 - Terrace and glacial sand and gravel Area of Search
 - Silica sand Area of Search
 - Solid sand sand and gravel Area of Search
 - Brick clay Area of Search
- Safeguarding Mineral Resources
- Supporting Data

© Crown Copyright and database right. All Rights Reserved. Ordnance Survey is the national mapping agency for Great Britain and is licensed under the Open Government Licence (OGL). Data supplied by Ordnance Survey is available from www.ordnancesurvey.co.uk. Ordnance Survey is a trading name of the Ordnance Survey. Ordnance Survey is a registered trademark of Ordnance Survey Limited. Ordnance Survey is a registered trademark of Ordnance Survey Limited. Ordnance Survey is a registered trademark of Ordnance Survey Limited.

Worcestershire County Council

Grid Ref. X: Y: Go

Place: -- Select Location --

Minerals Site: --- Select Site ---

Tick on the desired layers below to display on the map.

Adopted Policies Map

Strategic Corridors

Allocated Sites

Building Stone Area of Search

Terrace and glacial sand and gravel Area of Search

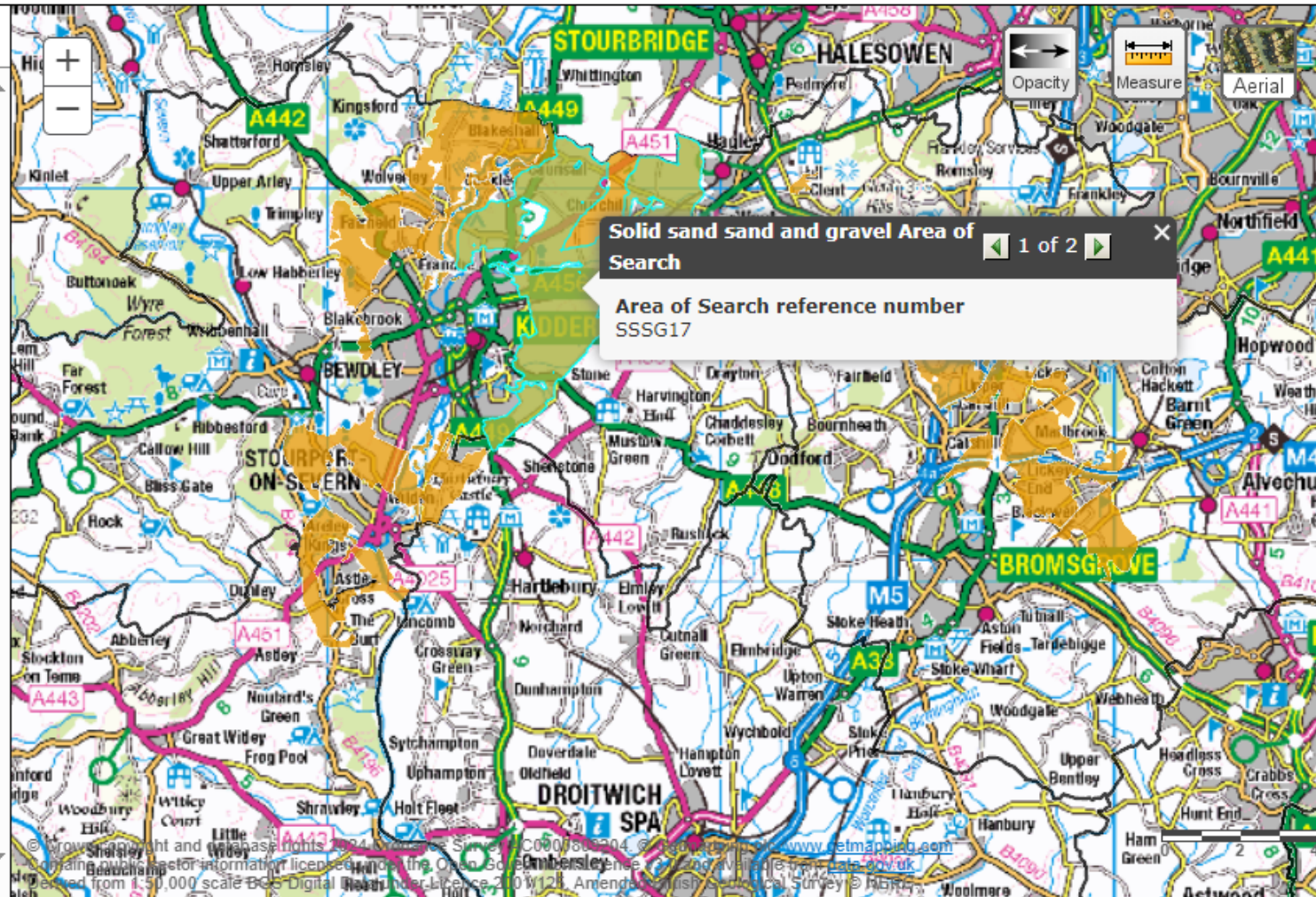
Silica sand Area of Search

Solid sand sand and gravel Area of Search

Brick clay Area of Search

Safeguarding Mineral Resources

Supporting Data



Worcestershire County Council

Grid Ref: X: Y:

Place: -- Select Location --

Minerals Site: --- Select Site ---

Tick on the desired layers below to display on the map.

Adopted Policies Map

Strategic Corridors

Allocated Sites

Building Stone Area of Search

Terrace and glacial sand and gravel Area of Search

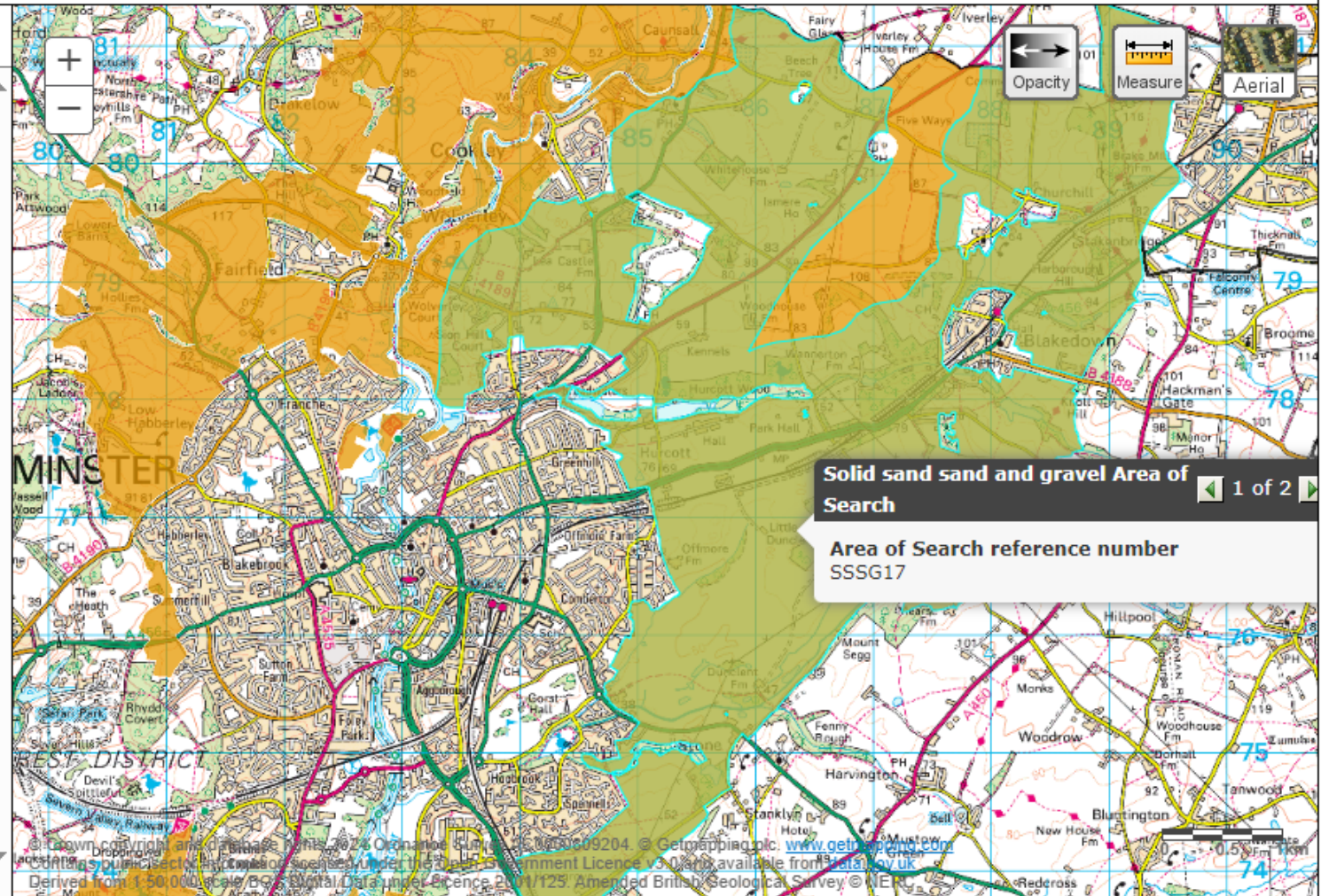
Silica sand Area of Search

Solid sand sand and gravel Area of Search

Brick clay Area of Search

Safeguarding Mineral Resources

Supporting Data



Worcestershire County Council

Grid Ref. X: Y: Go

Place: -- Select Location --

Minerals Site: --- Select Site ---

Tick on the desired layers below to display on the map.

Adopted Policies Map

Strategic Corridors

Allocated Sites

Building Stone Area of Search

Terrace and glacial sand and gravel Area of Search

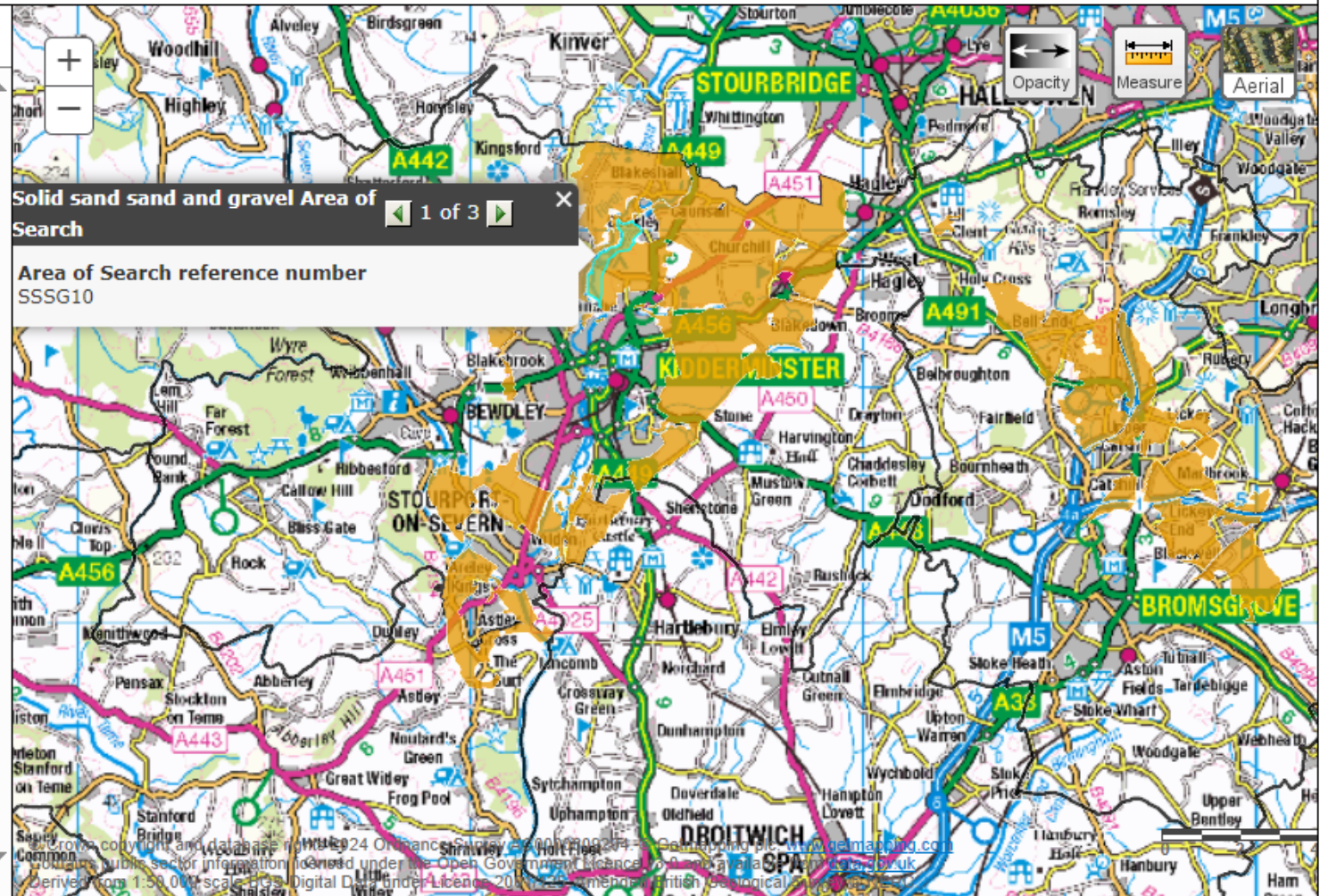
Silica sand Area of Search

Solid sand sand and gravel Area of Search

Brick clay Area of Search

Safeguarding Mineral Resources

Supporting Data



Worcestershire County Council

Grid Ref: X: Y: Place: Minerals Site:

Tick on the desired layers below to display on the map.

- Adopted Policies Map
 - Strategic Corridors
- Allocated Sites
 - Building Stone Area of Search
 - Terrace and glacial sand and gravel Area of Search
 - Silica sand Area of Search
 - Solid sand sand and gravel Area of Search
 - Brick clay Area of Search
- Safeguarding Mineral Resources
- Supporting Data

Solid sand sand and gravel Area of Search 1 of 3 X

Area of Search reference number SSSG10

Map scale: 0 0.3 0.6