

Landscape and Visual Proof of Evidence

Lea Castle Quarry, Wolverley

Volume 2: Figures

On behalf of NRS Aggregates Ltd

Date: 08/10/2024 | Pegasus Ref: P24-1608

PINS Ref: APP/E1855/W/22/3310099 | LPA Ref: 19/000053/CM

Author: Neil Furber BSc (Dual Hons), PGDip LA, CMLI

Figures (all prepared by HCUK – see separate Volume 2)

FIGURE 1 – GREEN BELT AND RECENT RESIDENTIAL/MIXED-USE PLANNING APPLICATIONS

FIGURE 2 – PHOTOVIEWPOINT LOCATIONS

FIGURE 3 – VIEWPOINT 1 – ANNOTATED PHOTOVIEW FROM PUBLIC FOOTPATH 628 (B)

FIGURE 4 – VIEWPOINT 2 – ANNOTATED PHOTOVIEW FROM A449

FIGURE 5 – VIEWPOINT 3 – ANNOTATED PHOTOVIEW FROM A449/PARK GATE ROAD

FIGURE 6 – VIEWPOINT 4 – EXISTING VIEW/YEAR 1 FROM PARK GATE ROAD (ORIGINAL AND REVISED SCHEME)

FIGURE 7 – VIEWPOINT 4 –PHOTOMONTAGE YEAR 10 FROM PARK GATE ROAD (ORIGINAL AND REVISED SCHEME)

FIGURE 8 – VIEWPOINT 4 –PHOTOMONTAGE YEAR 25 FROM PARK GATE ROAD (ORIGINAL AND REVISED SCHEME)

FIGURE 9 –VIEWPOINT 5 – ANNOTATED PHOTOVIEW FROM A451

FIGURE 10 – VIEWPOINT 6 – ANNOTATED PHOTOVIEW FROM HEATH DRIVE

FIGURE 11 – VIEWPOINT 8 – ANNOTATED PHOTOVIEW FROM PUBLIC BRIDLEWAY 625(B)

FIGURE 12 – VIEWPOINT 9 – EXISTING VIEW FROM CASTLE BARNS

FIGURE 13 – VIEWPOINT 9 – PHOTOMONTAGE YEAR 5 FROM CASTLE BARNS (ORIGINAL SCHEME)

FIGURE 14 – VIEWPOINT 9 – PHOTOMONTAGE YEAR 5 FROM CASTLE BARNS (REVISED SCHEME)

FIGURE 15 – VIEWPOINT 9 – PHOTOMONTAGE YEAR 10 FROM CASTLE BARNS (ORIGINAL SCHEME)

FIGURE 16 – VIEWPOINT 9 – PHOTOMONTAGE YEAR 10 FROM CASTLE BARNS (REVISED SCHEME)

FIGURE 17 – VIEWPOINT 9 – PHOTOMONTAGE YEAR 25 FROM CASTLE BARNS (ORIGINAL AND REVISED SCHEME)

FIGURE 18 – VIEWPOINT 10 – ANNOTATED PHOTOVIEW FROM ACCESS TRACK TO CASTLE BARNS

FIGURE 19 – VIEWPOINT 13 – ANNOTATED PHOTOVIEW FROM KEEPER'S COTTAGE

FIGURE 20 – VIEWPOINT 15a – EXISTING VIEW FROM BRIDLEWAY 626 (B) (PART 1)

FIGURE 21 – VIEWPOINT 15a – YEAR 1 PHOTOMONTAGE FROM BRIDLEWAY 626 (B) (PART 1) (ORIGINAL AND REVISED SCHEME)

FIGURE 22 – VIEWPOINT 15a –PHOTOMONTAGE YEAR 4 FROM BRIDLEWAY 626 (B) (PART 1) (ORIGINAL AND REVISED SCHEME)

FIGURE 23 – VIEWPOINT 15a –PHOTOMONTAGE YEAR 5 FROM BRIDLEWAY 626 (B) (PART 1) (ORIGINAL AND REVISED SCHEME)

FIGURE 24 – VIEWPOINT 15b – EXISTING VIEW FROM BRIDLEWAY 626 (B) (PART 2)

FIGURE 25 – VIEWPOINT 15b – PHOTOMONTAGE YEAR 1 FROM BRIDLEWAY 626 (B) (PART 2) (ORIGINAL SCHEME)

FIGURE 26 – VIEWPOINT 15b – PHOTOMONTAGE YEAR 1 FROM BRIDLEWAY 626 (B) (PART 2) (REVISED SCHEME)

FIGURE 27 – VIEWPOINT 15b – PHOTOMONTAGE YEAR 4 FROM BRIDLEWAY 626 (B) (PART 2) (ORIGINAL AND REVISED SCHEME)

FIGURE 28 – VIEWPOINT 17a – ANNOTATED PHOTOVIEW FROM FRONT OF BUNGALOW (PART 1)

FIGURE 29 – VIEWPOINT 17b – ANNOTATED PHOTOVIEW FROM FRONT OF BUNGALOW (PART 2)

FIGURE 30 – VIEWPOINT 17c – EXISTING VIEW FROM REAR GARDEN OF BUNGALOW

FIGURE 31 – VIEWPOINT 17c –PHOTOMONTAGE YEAR 1 FROM REAR GARDEN OF BUNGALOW (ORIGINAL SCHEME)

FIGURE 32 – VIEWPOINT 17c –PHOTOMONTAGE YEAR 1 FROM REAR GARDEN OF BUNGALOW (REVISED SCHEME)

FIGURE 33 – VIEWPOINT 17c –PHOTOMONTAGE YEAR 10 FROM REAR GARDEN OF BUNGALOW (ORIGINAL SCHEME)

FIGURE 34 – VIEWPOINT 17c –PHOTOMONTAGE YEAR 10 FROM REAR GARDEN OF BUNGALOW (REVISED SCHEME)

FIGURE 35 – VIEWPOINT 17c –PHOTOMONTAGE YEAR 25 FROM REAR GARDEN OF BUNGALOW (ORIGINAL AND REVISED SCHEME)

FIGURE 36 – VIEWPOINT 18a – ANNOTATED PHOTOVIEW FROM FOOTPATH 623 (B) (PART 1)

FIGURE 37 – VIEWPOINT 18b – ANNOTATED PHOTOVIEW FROM FOOTPATH 623 (B) (PART 2)

FIGURE 38 – VIEWPOINT 20 – ANNOTATED PHOTOVIEW FROM PUBLIC FOOTPATH 622 (C)

FIGURE 39 – VIEWPOINT 21 – ANNOTATED PHOTOVIEW FROM PLAYING FIELDS

FIGURE 40 – VIEWPOINT 23 – ANNOTATED PHOTOVIEW FROM WOLVERLEY ROAD

FIGURE 41 – VIEWPOINT 24 – ANNOTATED PHOTOVIEW FROM WOLVERLEY ROAD (SCHOOL)

FIGURE 42 – VIEWPOINT 26 – ANNOTATED PHOTOVIEW FROM PUBLIC BRIDLEWAY 626 (B)

FIGURE 43 – VIEWPOINT 27 – ANNOTATED PHOTOVIEW FROM WOLVERLEY ROAD – ABBOTS CROFT

FIGURE 44 – VIEWPOINT 28 – ANNOTATED PHOTOVIEW FROM SION HILL

FIGURE 45 – VIEWPOINT 29 – ANNOTATED PHOTOVIEW FROM WOLVERLEY ROAD NEAR ACCESS

FIGURE 46 – VIEWPOINT 30 – ANNOTATED PHOTOVIEW FROM BROOM COTTAGE

FIGURE 47 – VIEWPOINT 31 – ANNOTATED PHOTOVIEW FROM WOLVERLEY ROAD AT FOUR WINDS

FIGURE 48 – VIEWPOINT A – ANNOTATED PHOTOVIEW FROM PUBLIC BRIDLEWAY 625 (B)

FIGURE 49 – VIEWPOINT Ba – ANNOTATED PHOTOVIEW FROM BRIDLEWAY 625 (B) (PART 1)

FIGURE 50 – VIEWPOINT Bb– ANNOTATED PHOTOVIEW FROM PUBLIC BRIDLEWAY 625 (B) (PART 2)

FIGURE 51 – VIEWPOINT Ca – EXISITNG VIEW FROM BRIDLEWAY 626 (B) (PART 1)

FIGURE 52 – VIEWPOINT Ca – PHOTOMONTAGE YEAR 1 FROM FROM BRIDLEWAY 626 (B) (PART 1) (ORIGINAL SCHEME)

FIGURE 53 – VIEWPOINT Ca – PHOTOMONTAGE YEAR 1 FROM FROM BRIDLEWAY 626 (B) (PART 1) (REVISED SCHEME)

FIGURE 54 – VIEWPOINT Ca – PHOTOMONTAGE YEAR 10 FROM FROM BRIDLEWAY 626 (B) (PART 1) (ORIGINAL SCHEME)

FIGURE 55 – VIEWPOINT Ca – PHOTOMONTAGE YEAR 10 FROM FROM BRIDLEWAY 626 (B) (PART 1) (REVISED SCHEME)

FIGURE 56 – VIEWPOINT Ca – PHOTOMONTAGE YEAR 25 FROM FROM BRIDLEWAY 626 (B) (PART 1) (ORIGINAL AND REVISED SCHEME)

FIGURE 57 – VIEWPOINT Cb – EXISITNG VIEW FROM BRIDLEWAY 626 (B) (PART 2)

FIGURE 58 – VIEWPOINT Cb – PHOTOMONTAGE YEAR 1 FROM FROM BRIDLEWAY 626 (B) (PART 2) (ORIGINAL SCHEME)

FIGURE 59 – VIEWPOINT Cb –PHOTOMONTAGE YEAR 1 FROM FROM BRIDLEWAY 626 (B) (PART 2) (REVISED SCHEME)

FIGURE 60 – VIEWPOINT Cb –PHOTOMONTAGE YEAR 10 FROM FROM BRIDLEWAY 626 (B) (PART 2) (ORIGINAL SCHEME)

FIGURE 61 – VIEWPOINT Cb –PHOTOMONTAGE YEAR 10 FROM FROM BRIDLEWAY 626 (B) (PART 2) (REVISED SCHEME)

FIGURE 62 – VIEWPOINT Cb –PHOTOMONTAGE YEAR 25 FROM FROM BRIDLEWAY 626 (B) (PART 2) (ORIGINAL AND REVISED SCHEME)

FIGURE 63 – VIEWPOINT Da – EXISTING VIEW FROM FOOTPATH 624 (B) (PART 1)

FIGURE 64 – VIEWPOINT Da –PHOTOMONTAGE YEAR 1 FROM FOOTPATH 624 (B) (PART 1) (ORIGINAL AND REVISED SCHEME)

FIGURE 65 – VIEWPOINT Da –PHOTOMONTAGE YEAR 4 FROM FOOTPATH 624 (B) (PART 1) (ORIGINAL AND REVISED SCHEME)

FIGURE 66 – VIEWPOINT Da –PHOTOMONTAGE YEAR 25 FROM FOOTPATH 624 (B) (PART 1) (ORIGINAL AND REVISED SCHEME)

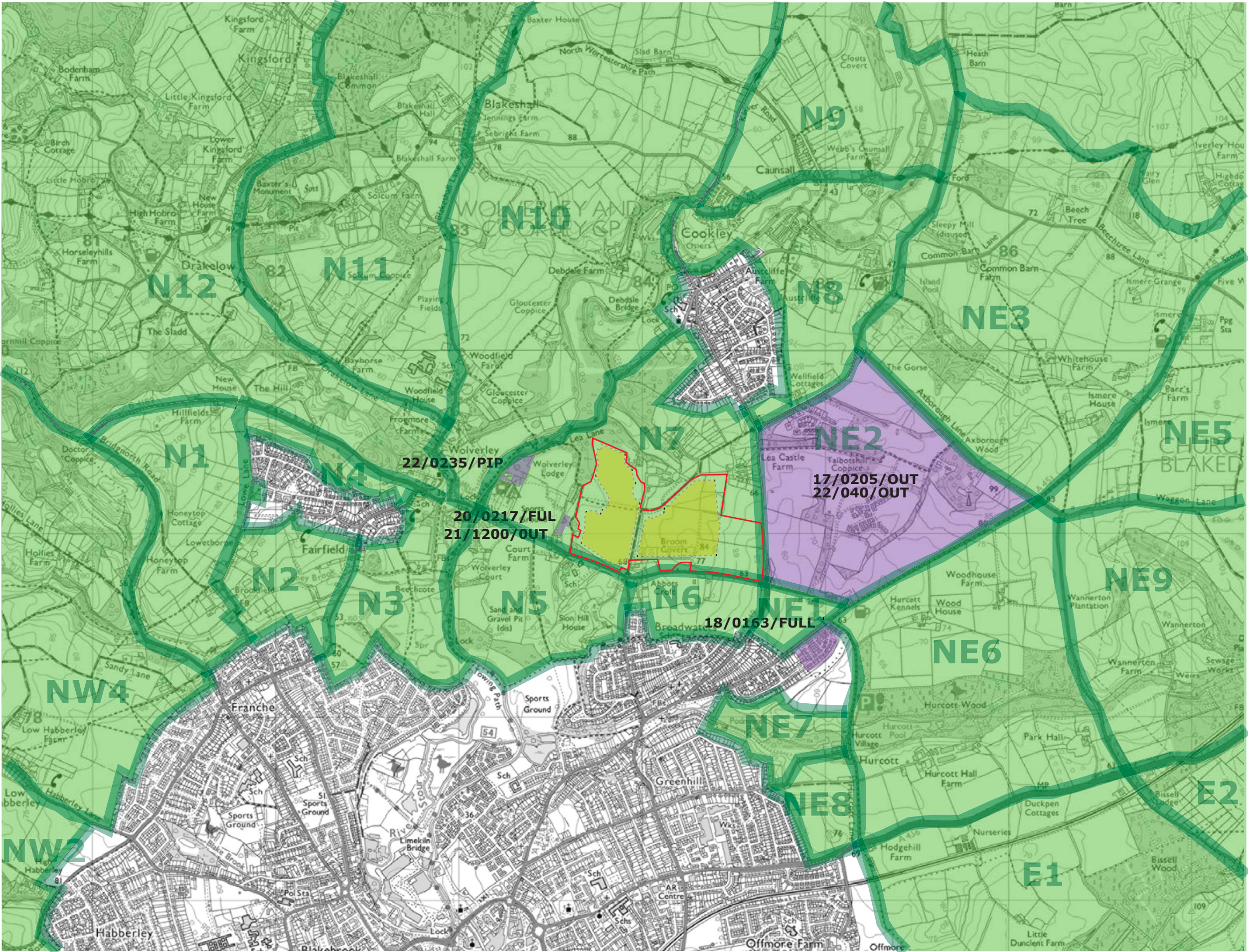
FIGURE 67 – VIEWPOINT Db – EXISTING VIEW FROM FOOTPATH 624 (B) (PART 2)

FIGURE 68 – VIEWPOINT Db –PHOTOMONTAGE YEAR 1 FROM FOOTPATH 624 (B) (PART 2) (ORIGINAL AND REVISED SCHEME)

FIGURE 69 – VIEWPOINT Db –PHOTOMONTAGE YEAR 4 FROM FOOTPATH 624 (B) (PART 2) (ORIGINAL AND REVISED SCHEME)

FIGURE 70 – VIEWPOINT Db –PHOTOMONTAGE YEAR 25 FROM FOOTPATH 624 (B) (PART 2) (ORIGINAL AND REVISED SCHEME)

FIGURE 71 – VIEWPOINT E – ANNOTATED PHOTOVIEW FROM HAYES ROAD, FAIRFIELD



- KEY:**
- Appeal Site Boundary
 - Proposed Extraction Area
 - Green Belt
 - Green Belt Parcels
 - Cumulative Sites (Planning App Ref.)

0 km 1 km

Drawing is not to a recognised scale

HCUK Group
W: www.hcukgroup.co.uk

ARCHAEOLOGY | HERITAGE | LANDSCAPE | PLANNING

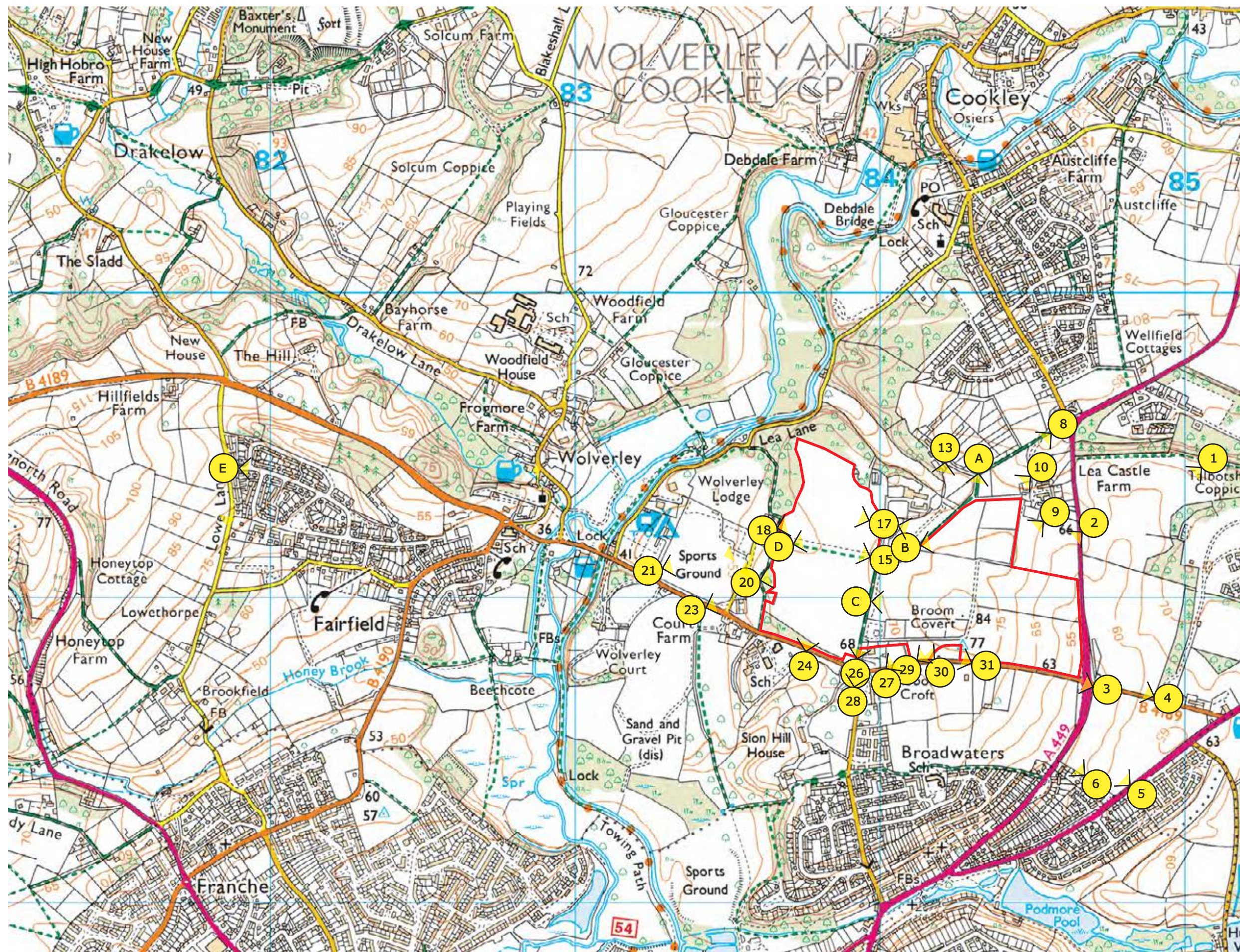
Client:
NRS Aggregates Ltd

Project:
Lea Castle Farm



Drawn | Checked | Date:
NF | CB | Jan 2023

Drawing Title:
Figure 1: Green Belt and recent residential/mixed-use planning applications





KEY:

-  Site Boundary
-  Viewpoints

Note:
ES Viewpoints 7, 11, 12, 14, 16, 19 & 25 not reproduced as Photoviewpoints.
New Photoviewpoints presented from locations A-E

0 km 1 km

Drawing is not to a recognised scale

HCUK Group
W: www.hcukgroup.co.uk

ARCHAEOLOGY | HERITAGE | LANDSCAPE | PLANNING

Client:
NRS Aggregates Ltd

Project:
Lea Castle Farm

Drawn | Checked | Date:
NF | CB | Jan 2023

Drawing Title:
Figure 2: Photoviewpoint locations

HCUK
GROUP



HCUK Group
W: www.hcukgroup.co.uk

ARCHAEOLOGY | HERITAGE | LANDSCAPE | PLANNING

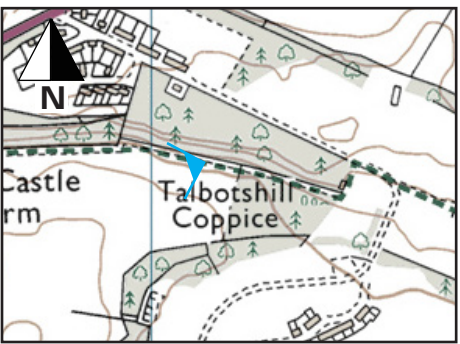


Viewpoint Information:
Paper Size: 841 x 297mm
Image Size: 820 x 250mm
Camera/Lens: Nikon D600/50mm fixed lens
Format: Type 3 view produced in accordance with TGN 06/19 published by the Landscape Institute

Date: 15/01/2023
Time: 09:22
Location: Southwest
Grid ref: 385056, 279442
Elevation: 78m

Client: NRS Aggregates Ltd
Job no. 08741
Project: Lea Castle
Title: Viewpoint 1 - Annotated Photoview from public footpath 628(B)
Dwn/Chkd: NF/KH//CB

Figure No. Figure 3
Revision -
Date: July 2024



Viewpoint Location



HCUK Group
W: www.hcukgroup.co.uk

ARCHAEOLOGY | HERITAGE | LANDSCAPE | PLANNING



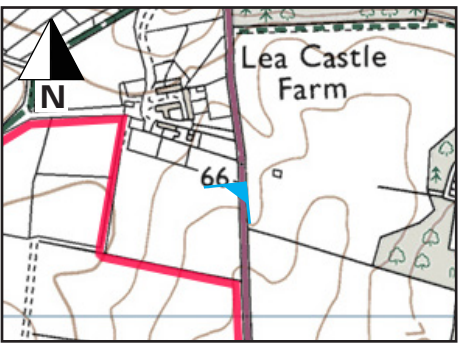
Viewpoint Information:
Paper Size: 841 x 297mm
Image Size: 820 x 250mm
Camera/Lens: Nikon D600/50mm fixed lens
Format: Type 3 view produced in accordance with TGN 06/19 published by the Landscape Institute

Date: 15/01/2023
Time: 09:36
Location: Southwest
Grid ref: 384658, 279250
Elevation: 68m

Client: NRS Aggregates Ltd
Project: Lea Castle
Title: Viewpoint 2 - Annotated Photoview from A449

Job no. 08741
Dwn/Chkd: NF/KH//CB

Figure No. Figure 4
Revision -
Date: July 2024



Viewpoint Location



HCUK Group
W: www.hcukgroup.co.uk

ARCHAEOLOGY | HERITAGE | LANDSCAPE | PLANNING



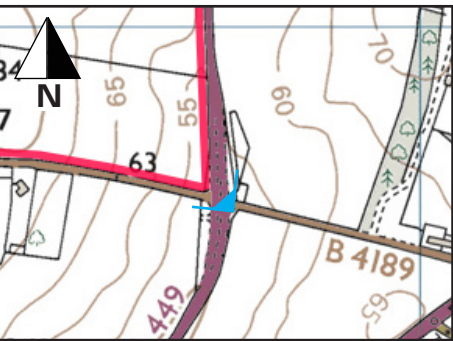
Viewpoint Information:
Paper Size: 841 x 297mm
Image Size: 820 x 250mm
Camera/Lens: Nikon D600/50mm fixed lens
Format: Type 3 view produced in accordance with TGN 06/19 published by the Landscape Institute

Date: 15/01/2023
Time: 10:29
Location: Northwest
Grid ref: 384694, 278703
Elevation: 50m

Client: NRS Aggregates Ltd
Project: Lea Castle
Title: Viewpoint 3 - Annotated Photoview from A449/Park Gate Road

Job no. 08741
Dwn/Chkd: NF/KH//CB

Figure No. Figure 5
Revision -
Date: July 2024



Viewpoint Location



HCUK Group
W: www.hcukgroup.co.uk

ARCHAEOLOGY | HERITAGE | LANDSCAPE | PLANNING



Viewpoint Information:
Paper Size: 841 x 297mm
Image Size: 820 x 250mm
Camera/Lens: Nikon D600/50mm fixed lens
Format: Type 3 view produced in accordance with TGN 06/19 published by the Landscape Institute

Date: 15/01/2023
Time: 10:21
Location: Park Gate Road
Grid ref: 384903, 278666
Elevation: 62m

Client: NRS Aggregates Ltd
Project: Lea Castle
Title: Viewpoint 4: Existing View and Year 1 from Park Gate Road (Original and Revised Scheme)

Job no. 08741
Dwn/Chkd: NF/KH//CB

Figure No. Figure 6
Revision -
Date: July 2024



Viewpoint Location



HCUK Group
W: www.hcukgroup.co.uk

ARCHAEOLOGY | HERITAGE | LANDSCAPE | PLANNING



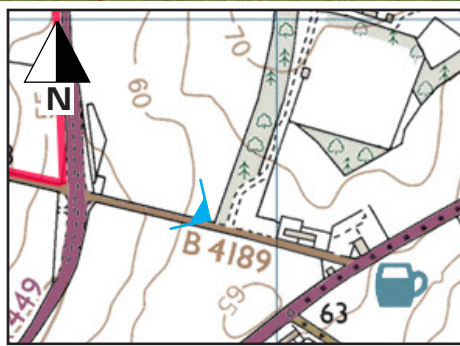
Viewpoint Information:
Paper Size: 841 x 297mm
Image Size: 820 x 250mm
Camera/Lens: Nikon D600/50mm fixed lens
Format: Type 3 view produced in accordance with TGN 06/19 published by the Landscape Institute

Date: 15/01/2023
Time: 10:21
Location: Park Gate Road
Grid ref: 384903, 278666
Elevation: 62m

Client: NRS Aggregates Ltd
Project: Lea Castle
Title: Viewpoint 4: Photomontage Year 10 from Park Gate Road (Original and Revised Scheme)

Job no. 08741
Dwn/Chkd: NF/KH//CB

Figure No. Figure 7
Revision -
Date: July 2024



Viewpoint Location



HCUK Group
W: www.hcukgroup.co.uk

ARCHAEOLOGY | HERITAGE | LANDSCAPE | PLANNING



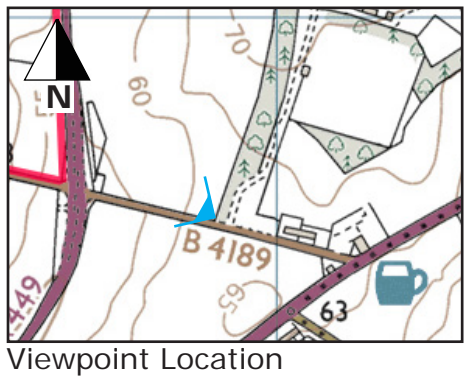
Viewpoint Information:
Paper Size: 841 x 297mm
Image Size: 820 x 250mm
Camera/Lens: Nikon D600/50mm fixed lens
Format: Type 3 view produced in accordance with TGN 06/19 published by the Landscape Institute

Date: 15/01/2023
Time: 10:21
Location: Park Gate Road
Grid ref: 384903, 278666
Elevation: 62m

Client: NRS Aggregates Ltd
Project: Lea Castle
Title: Viewpoint 4: Photomontage Year 25 from Park Gate Road (Original and Revised Scheme)

Job no. 08741
Dwn/Chkd: NF/KH//CB

Figure No. Figure 8
Revision -
Date: July 2024





HCUK Group
W: www.hcukgroup.co.uk

ARCHAEOLOGY | HERITAGE | LANDSCAPE | PLANNING



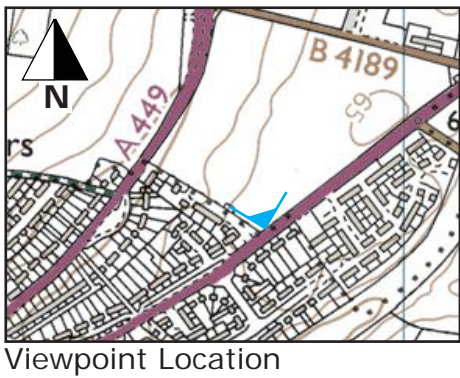
Viewpoint Information:
Paper Size: 841 x 297mm
Image Size: 820 x 250mm
Camera/Lens: Nikon D600/50mm fixed lens
Format: Type 3 view produced in accordance with TGN 06/19 published by the Landscape Institute

Date: 15/01/2023
Time: 10:42
Location: Northwest
Grid ref: 384803, 278366
Elevation: 60m

Client: NRS Aggregates Ltd
Project: Lea Castle
Title: Viewpoint 5 - Annotated Photoview from A451

Job no. 08741
Dwn/Chkd: NF/KH//CB

Figure No. Figure 9
Revision -
Date: July 2024





HCUK Group
W: www.hcukgroup.co.uk

ARCHAEOLOGY | HERITAGE | LANDSCAPE | PLANNING



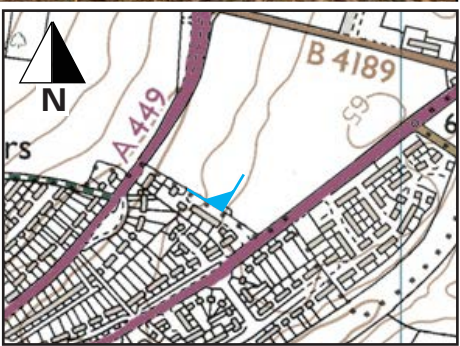
Viewpoint Information:
Paper Size: 841 x 297mm
Image Size: 820 x 250mm
Camera/Lens: Nikon D600/50mm fixed lens
Format: Type 3 view produced in accordance with TGN 06/19 published by the Landscape Institute

Date: 15/01/2023
Time: 12:48
Location: Northwest
Grid ref: 384689, 278395
Elevation: 58m

Client: NRS Aggregates Ltd
Project: Lea Castle
Title: Viewpoint 6 - Annotated Photoview from Heath Drive

Job no. 08741
Dwn/Chkd: NF/KH//CB

Figure No. Figure 10
Revision -
Date: July 2024



Viewpoint Location



HCUK Group
W: www.hcukgroup.co.uk

ARCHAEOLOGY | HERITAGE | LANDSCAPE | PLANNING



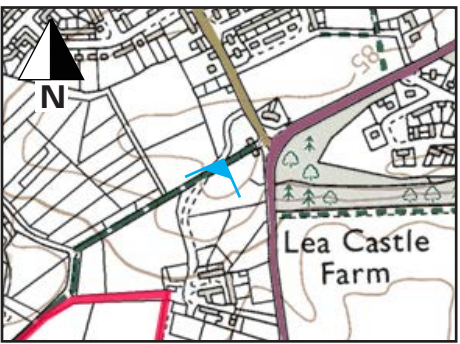
Viewpoint Information:
Paper Size: 841 x 297mm
Image Size: 820 x 250mm
Camera/Lens: Nikon D600/50mm fixed lens
Format: Type 3 view produced in accordance with TGN 06/19 published by the Landscape Institute

Date: 15/01/2023
Time: 09:58
Location: Southwest
Grid ref: 384531, 279521
Elevation: 84m

Client: NRS Aggregates Ltd
Project: Lea Castle
Title: Viewpoint 8 - Annotated Photoview from public
bridleway 625(B)

Job no.
08741
Dwn/Chkd: NF/KH//CB

Figure No.
Figure 11
Revision
-
Date: July 2024



Viewpoint Location



HCUK Group
W: www.hcukgroup.co.uk

ARCHAEOLOGY | HERITAGE | LANDSCAPE | PLANNING



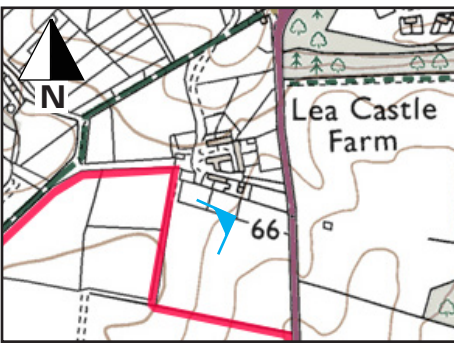
Viewpoint Information:
Paper Size: 841 x 297mm
Image Size: 820 x 250mm
Camera/Lens: Nikon D600/50mm fixed lens
Format: Type 3 view produced in accordance with TGN 06/19 published by the Landscape Institute

Date: 15/01/2023
Time: 09:44
Location: Castle Barns
Grid ref: 384560, 279242
Elevation: 72m

Client: NRS Aggregates Ltd
Project: Lea Castle
Title: Viewpoint 9: Existing View from Castle Barns

Job no. 08741
Dwn/Chkd: NF/KH//CB

Figure No. Figure 12
Revision -
Date: July 2024



Viewpoint Location



HCUK Group
W: www.hcukgroup.co.uk

ARCHAEOLOGY | HERITAGE | LANDSCAPE | PLANNING



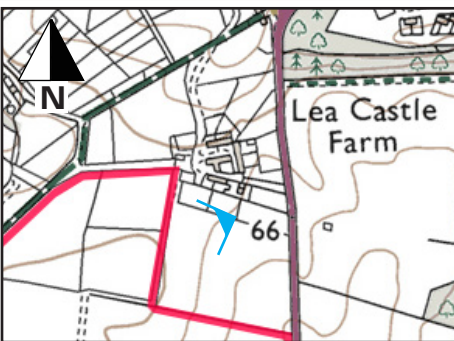
Viewpoint Information:
Paper Size: 841 x 297mm
Image Size: 820 x 250mm
Camera/Lens: Nikon D600/50mm fixed lens
Format: Type 3 view produced in accordance with TGN 06/19 published by the Landscape Institute

Date: 15/01/2023
Time: 09:44
Location: Castle Burne
Grid ref: 384560, 279242
Elevation: 72m

Client: NRS Aggregates Ltd
Project: Lea Castle
Title: Viewpoint 9: Photomontage Year 1 from Castle Barns (Original Scheme)

Job no. 08741
Dwn/Chkd: NF/KH//CB

Figure No. Figure 13
Revision -
Date: July 2024



Viewpoint Location



HCUK Group
W: www.hcukgroup.co.uk

ARCHAEOLOGY | HERITAGE | LANDSCAPE | PLANNING



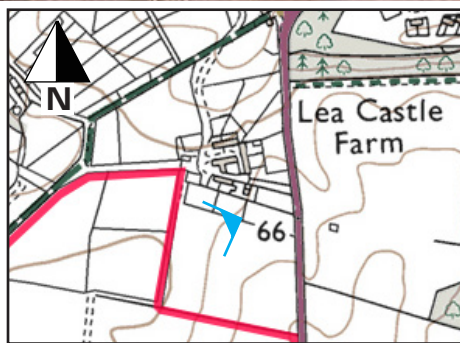
Viewpoint Information:
Paper Size: 841 x 297mm
Image Size: 820 x 250mm
Camera/Lens: Nikon D600/50mm fixed lens
Format: Type 3 view produced in accordance with TGN 06/19 published by the Landscape Institute

Date: 15/01/2023
Time: 09:44
Location: Castle Barns
Grid ref: 384560, 279242
Elevation: 72m

Client: NRS Aggregates Ltd
Project: Lea Castle
Title: Viewpoint 9: Photomontage Year 1 from Castle Barns (Revised Scheme)

Job no. 08741
Dwn/Chkd: NF/KH//CB

Figure No. Figure 14
Revision -
Date: July 2024



Viewpoint Location



HCUK Group
W: www.hcukgroup.co.uk

ARCHAEOLOGY | HERITAGE | LANDSCAPE | PLANNING



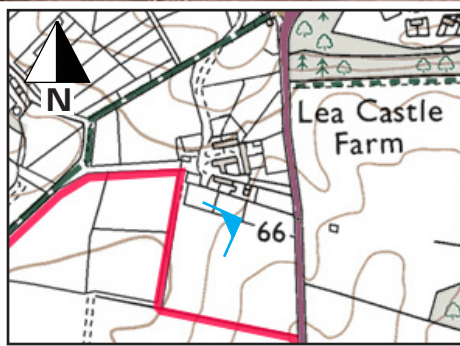
Viewpoint Information:
Paper Size: 841 x 297mm
Image Size: 820 x 250mm
Camera/Lens: Nikon D600/50mm fixed lens
Format: Type 3 view produced in accordance with TGN 06/19 published by the Landscape Institute

Date: 15/01/2023
Time: 09:44
Location: Castle Barns
Grid ref: 384560, 279242
Elevation: 72m

Client: NRS Aggregates Ltd
Project: Lea Castle
Title: Viewpoint 9: Photomontage Year 10 from Castle Barns (Original Scheme)

Job no. 08741
Dwn/Chkd: NF/KH//CB

Figure No. Figure 15
Revision -
Date: July 2024



Viewpoint Location



HCUK Group
W: www.hcukgroup.co.uk

ARCHAEOLOGY | HERITAGE | LANDSCAPE | PLANNING



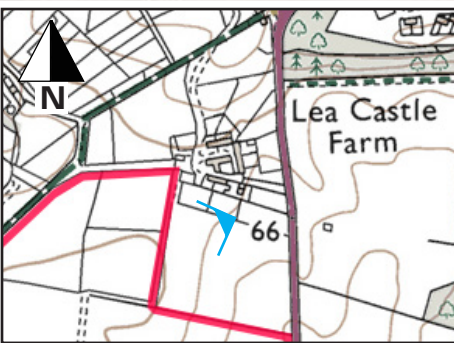
Viewpoint Information:
Paper Size: 841 x 297mm
Image Size: 820 x 250mm
Camera/Lens: Nikon D600/50mm fixed lens
Format: Type 3 view produced in accordance with TGN 06/19 published by the Landscape Institute

Date: 15/01/2023
Time: 09:44
Location: Castle Barns
Grid ref: 384560, 279242
Elevation: 72m

Client: NRS Aggregates Ltd
Project: Lea Castle
Title: Viewpoint 9: Photomontage Year 10 from Castle Barns (Revised Scheme)

Job no. 08741
Dwn/Chkd: NF/KH//CB

Figure No. Figure 16
Revision -
Date: July 2024



Viewpoint Location



HCUK Group
W: www.hcukgroup.co.uk

ARCHAEOLOGY | HERITAGE | LANDSCAPE | PLANNING



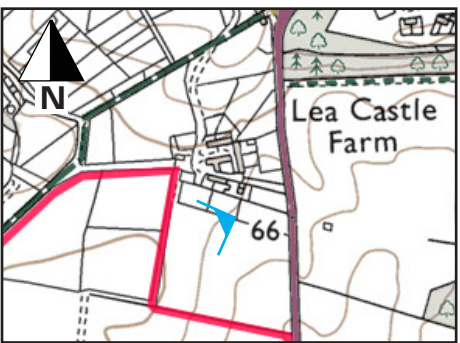
Viewpoint Information:
Paper Size: 841 x 297mm
Image Size: 820 x 250mm
Camera/Lens: Nikon D600/50mm fixed lens
Format: Type 3 view produced in accordance with TGN 06/19 published by the Landscape Institute

Date: 15/01/2023
Time: 09:44
Location: Castle Barns
Grid ref: 384560, 279242
Elevation: 72m

Client: NRS Aggregates Ltd
Project: Lea Castle
Title: Viewpoint 9: Photomontage Year 25 from Castle Barns (Original and Revised Scheme)

Job no. 08741
Dwn/Chkd: NF/KH//CB

Figure No. Figure 17
Revision -
Date: July 2024



Viewpoint Location



HCUK Group
W: www.hcukgroup.co.uk

ARCHAEOLOGY | HERITAGE | LANDSCAPE | PLANNING

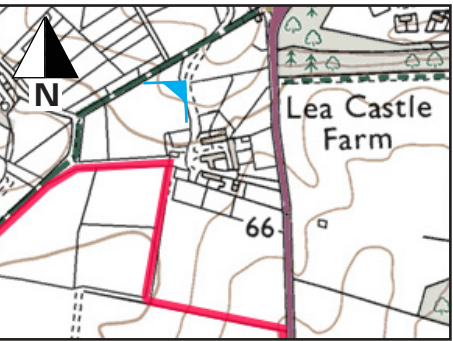


Viewpoint Information:
Paper Size: 841 x 297mm
Image Size: 820 x 250mm
Camera/Lens: Nikon D600/50mm fixed lens
Format: Type 3 view produced in accordance with TGN 06/19 published by the Landscape Institute

Date: 15/01/2023
Time: 10:05
Location: Southwest
Grid ref: 384504, 279430
Elevation: 79m

Client: NRS Aggregates Ltd
Project: Lea Castle
Title: Viewpoint 10 - Annotated Photoview from access track to Castle Barns

Job no. 08741
Figure No. Figure 18
Revision -
Dwn/Chkd: NF/KH//CB
Date: July 2024



Viewpoint Location



HCUK Group
W: www.hcukgroup.co.uk

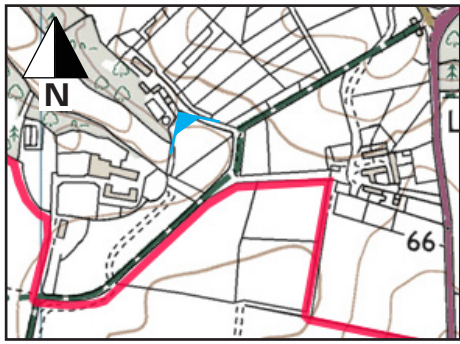
Viewpoint Information:
Paper Size: 841 x 297mm
Image Size: 820 x 250mm
Camera/Lens: Nikon D600/50mm fixed lens
Format: Type 3 view produced in accordance with TGN 06/19 published by the Landscape Institute

Date: 15/01/2023
Time: 12:26
Location: Southeast
Grid ref: 384226, 279401
Elevation: 69m

Client: NRS Aggregates Ltd
Project: Lea Castle
Title: Viewpoint 13 - Annotated Photoview from Keeper's Cottage

Job no. 08741
Dwn/Chkd: NF/KH//CB

Figure No. Figure 19
Revision -
Date: July 2024



Viewpoint Location



HCUK Group
W: www.hcukgroup.co.uk

ARCHAEOLOGY | HERITAGE | LANDSCAPE | PLANNING



Viewpoint Information:
Paper Size: 841 x 297mm
Image Size: 820 x 250mm
Camera/Lens: Nikon D600/50mm fixed lens
Format: Type 3 view produced in accordance with TGN 06/19 published by the Landscape Institute

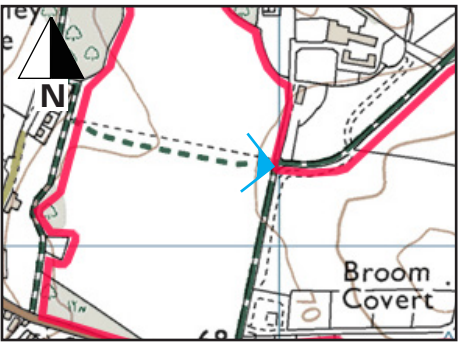
Date: 15/01/2023
Time: 12:09
Location: Bridleway 626(B)
Grid ref: 383995, 279131
Elevation: 72m

Client: NRS Aggregates Ltd
Project: Lea Castle
Title: Viewpoint 15a: Existing View from
bridleway 626(B) (Part 1)

Job no.
08741
Dwn/Chkd: NF/KH//CB

Figure No.
Figure 20
Date: July 2024

Revision
-



Viewpoint Location



HCUK Group
W: www.hcukgroup.co.uk

ARCHAEOLOGY | HERITAGE | LANDSCAPE | PLANNING



Viewpoint Information:
Paper Size: 841 x 297mm
Image Size: 820 x 250mm
Camera/Lens: Nikon D600/50mm fixed lens
Format: Type 3 view produced in accordance with TGN 06/19 published by the Landscape Institute

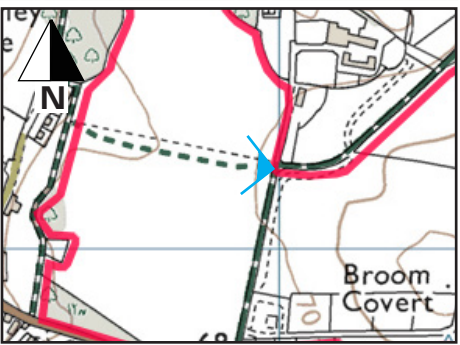
Date: 15/01/2023
Time: 12:09
Location: Bridleway 626(B)
Grid ref: 383995, 279131
Elevation: 72m

Client: NRS Aggregates Ltd
Project: Lea Castle
Title: Viewpoint 15a: Photomontage Year 1 from
bridleway 626(B) (Part 1) (Original and
Revised Scheme)

Job no.
08741
Dwn/Chkd: NF/KH//CB

Figure No.
Figure 21
Date: July 2024

Revision
-



Viewpoint Location



HCUK Group
W: www.hcukgroup.co.uk

ARCHAEOLOGY | HERITAGE | LANDSCAPE | PLANNING



Viewpoint Information:
Paper Size: 841 x 297mm
Image Size: 820 x 250mm
Camera/Lens: Nikon D600/50mm fixed lens
Format: Type 3 view produced in accordance with TGN 06/19 published by the Landscape Institute

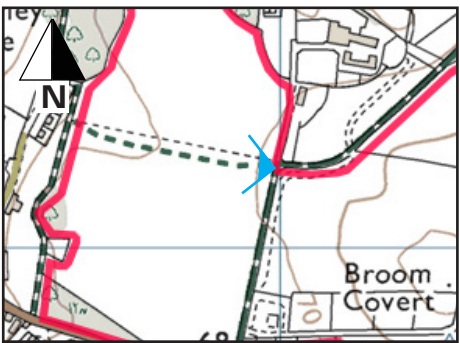
Date: 15/01/2023
Time: 12:09
Location: Bridleway 626(B)
Grid ref: 383995, 279131
Elevation: 72m

Client: NRS Aggregates Ltd
Project: Lea Castle
Title: Viewpoint 15a: Photomontage Year 4 from bridleway 626(B) (Part 1) (Original and Revised Scheme)

Job no. 08741
Dwn/Chkd: NF/KH//CB

Figure No. Figure 22
Date: July 2024

Revision -



Viewpoint Location



HCUK Group
W: www.hcukgroup.co.uk

ARCHAEOLOGY | HERITAGE | LANDSCAPE | PLANNING



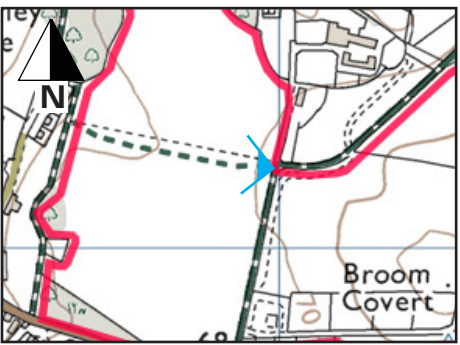
Viewpoint Information:
Paper Size: 841 x 297mm
Image Size: 820 x 250mm
Camera/Lens: Nikon D600/50mm fixed lens
Format: Type 3 view produced in accordance with TGN 06/19 published by the Landscape Institute

Date: 15/01/2023
Time: 12:09
Location: Bridleway 626(B)
Grid ref: 383995, 279131
Elevation: 72m

Client: NRS Aggregates Ltd
Project: Lea Castle
Title: Viewpoint 15a: Photomontage Year 5 from bridleway 626(B) (Part 1) (Original and Revised Scheme)

Job no. 08741
Dwn/Chkd: NF/KH//CB

Figure No. Figure 23
Revision -
Date: July 2024



Viewpoint Location



HCUK Group
W: www.hcukgroup.co.uk

ARCHAEOLOGY | HERITAGE | LANDSCAPE | PLANNING



Viewpoint Information:
Paper Size: 841 x 297mm
Image Size: 820 x 250mm
Camera/Lens: Nikon D600/50mm fixed lens
Format: Type 3 view produced in accordance with TGN 06/19 published by the Landscape Institute

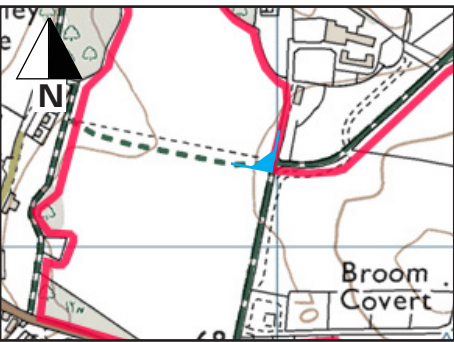
Date: 15/01/2023
Time: 12:09
Location: Bridleway 626(B)
Grid ref: 383995, 279131
Elevation: 72m

Client: NRS Aggregates Ltd
Project: Lea Castle
Title: Viewpoint 15b: Existing View from
bridleway 626(B) (Part 2)

Job no.
08741
Dwn/Chkd: NF/KH//CB

Figure No.
Figure 24
Date: July 2024

Revision
-



Viewpoint Location



HCUK Group
W: www.hcukgroup.co.uk

ARCHAEOLOGY | HERITAGE | LANDSCAPE | PLANNING



Viewpoint Information:
Paper Size: 841 x 297mm
Image Size: 820 x 250mm
Camera/Lens: Nikon D600/50mm fixed lens
Format: Type 3 view produced in accordance with TGN 06/19 published by the Landscape Institute

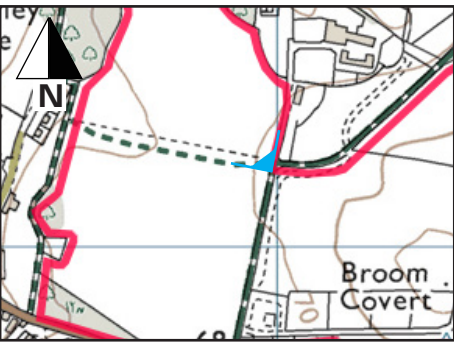
Date: 15/01/2023
Time: 12:09
Location: Bridleway 626(B)
Grid ref: 383995, 279131
Elevation: 72m

Client: NRS Aggregates Ltd
Project: Lea Castle
Title: Viewpoint 15b: Photomontage Year 1 from bridleway 626(B) (Part 2) (Original Scheme)

Job no. 08741
Dwn/Chkd: NF/KH//CB

Figure No. Figure 25
Date: July 2024

Revision -



Viewpoint Location



HCUK Group
W: www.hcukgroup.co.uk

ARCHAEOLOGY | HERITAGE | LANDSCAPE | PLANNING



Viewpoint Information:
Paper Size: 841 x 297mm
Image Size: 820 x 250mm
Camera/Lens: Nikon D600/50mm fixed lens
Format: Type 3 view produced in accordance with TGN 06/19 published by the Landscape Institute

Date: 15/01/2023
Time: 12:09
Location: Bridleway 626(B)
Grid ref: 383995, 279131
Elevation: 72m

Client: NRS Aggregates Ltd
Project: Lea Castle
Title: Viewpoint 15b: Photomontage Year 1 from bridleway 626(B) (Part 2) (Revised Scheme)

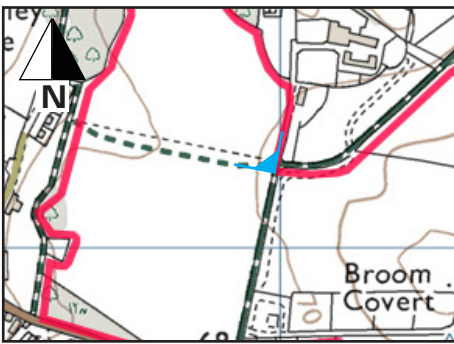
Job no.
08741

Figure No.
Figure 26

Revision
-

Dwn/Chkd: NF/KH//CB

Date: July 2024



Viewpoint Location



HCUK Group
W: www.hcukgroup.co.uk

ARCHAEOLOGY | HERITAGE | LANDSCAPE | PLANNING



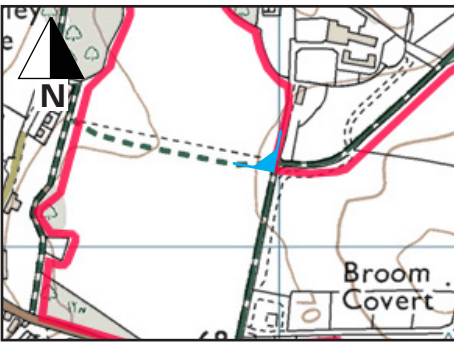
Viewpoint Information:
Paper Size: 841 x 297mm
Image Size: 820 x 250mm
Camera/Lens: Nikon D600/50mm fixed lens
Format: Type 3 view produced in accordance with TGN 06/19 published by the Landscape Institute

Date: 15/01/2023
Time: 12:09
Location: Bridleway 626(B)
Grid ref: 383995, 279131
Elevation: 72m

Client: NRS Aggregates Ltd
Project: Lea Castle
Title: Viewpoint 15b: Photomontage Year 4 from bridleway 626(B) (Part 2) (Original and Revised Scheme)

Job no. 08741
Dwn/Chkd: NF/KH//CB

Figure No. Figure 27
Revision -
Date: July 2024



Viewpoint Location



HCUK Group
W: www.hcukgroup.co.uk

ARCHAEOLOGY | HERITAGE | LANDSCAPE | PLANNING



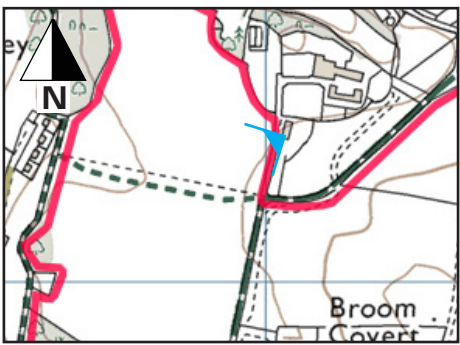
Viewpoint Information:
Paper Size: 841 x 297mm
Image Size: 820 x 250mm
Camera/Lens: Nikon D600/50mm fixed lens
Format: Type 3 view produced in accordance with TGN 06/19 published by the Landscape Institute

Date: 15/01/2023
Time: 12:51
Location: Southwest
Grid ref: 384023, 279242
Elevation: 70m

Client: NRS Aggregates Ltd
Project: Lea Castle
Title: Viewpoint 17a - Annotated Photoview from front of Bungalow (part 1)

Job no. 08741
Dwn/Chkd: NF/KH//CB

Figure No. Figure 28
Revision -
Date: July 2024



Viewpoint Location



HCUK Group
W: www.hcukgroup.co.uk

ARCHAEOLOGY | HERITAGE | LANDSCAPE | PLANNING



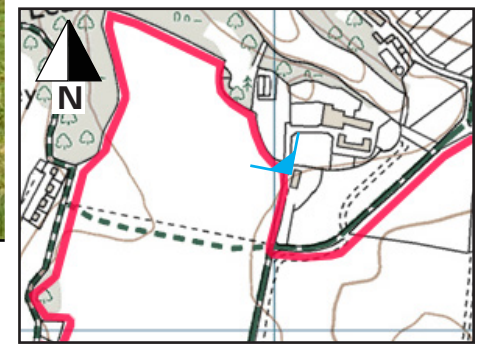
Viewpoint Information:
Paper Size: 841 x 297mm
Image Size: 820 x 250mm
Camera/Lens: Nikon D600/50mm fixed lens
Format: Type 3 view produced in accordance with TGN 06/19 published by the Landscape Institute

Date: 15/01/2023
Time: 12:51
Location: West
Grid ref: 384023, 279242
Elevation: 70m

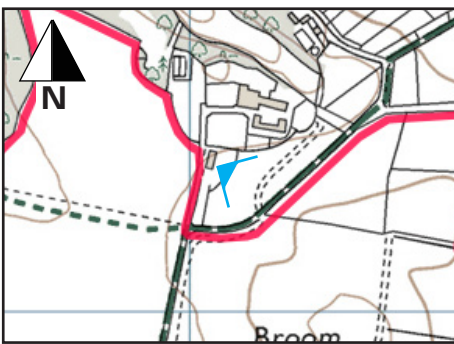
Client: NRS Aggregates Ltd
Project: Lea Castle
Title: Viewpoint 17b - Annotated Photoview from front of Bungalow (part 2)

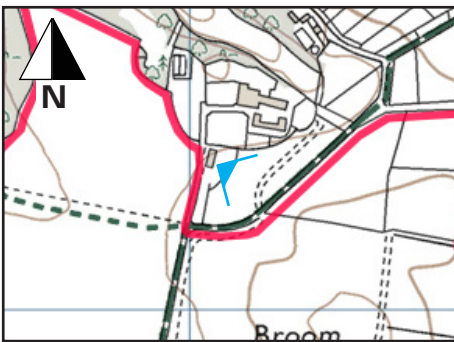
Job no. 08741
Dwn/Chkd: NF/KH//CB

Figure No. Figure 29
Revision -
Date: July 2024



Viewpoint Location





HCUK Group
W: www.hcukgroup.co.uk

ARCHAEOLOGY | HERITAGE | LANDSCAPE | PLANNING



Viewpoint Information:
Paper Size: 841 x 297mm
Image Size: 820 x 250mm
Camera/Lens: Nikon D600/50mm fixed lens
Format: Type 3 view produced in accordance with TGN 06/19 published by the Landscape Institute

Date: 15/01/2023
Time: 12:48
Location: Bungalow
Grid ref: 384038, 279226
Elevation: 72m

Client: NRS Aggregates Ltd
Project: Lea Castle
Title: Viewpoint 17c: Photomontage Year 1 from rear garden of Bungalow (Original Scheme)

Job no. 08741
Dwn/Chkd: NF/KH//CB

Figure No. Figure 31
Revision -
Date: July 2024

Viewpoint Location



HCUK Group
W: www.hcukgroup.co.uk

ARCHAEOLOGY | HERITAGE | LANDSCAPE | PLANNING



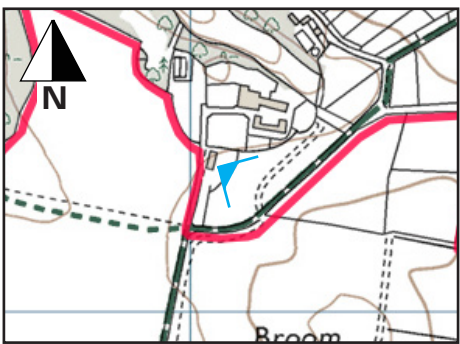
Viewpoint Information:
Paper Size: 841 x 297mm
Image Size: 820 x 250mm
Camera/Lens: Nikon D600/50mm fixed lens
Format: Type 3 view produced in accordance with TGN 06/19 published by the Landscape Institute

Date: 15/01/2023
Time: 12:48
Location: Bungalow
Grid ref: 384038, 279226
Elevation: 72m

Client: NRS Aggregates Ltd
Project: Lea Castle
Title: Viewpoint 17c: Photomontage Year 1 from rear garden of Bungalow (Revised Scheme)

Job no. 08741
Dwn/Chkd: NF/KH//CB

Figure No. Figure 32
Revision -
Date: July 2024



Viewpoint Location



HCUK Group
W: www.hcukgroup.co.uk

ARCHAEOLOGY | HERITAGE | LANDSCAPE | PLANNING



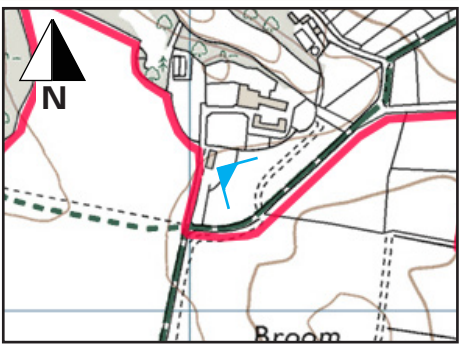
Viewpoint Information:
Paper Size: 841 x 297mm
Image Size: 820 x 250mm
Camera/Lens: Nikon D600/50mm fixed lens
Format: Type 3 view produced in accordance with TGN 06/19 published by the Landscape Institute

Date: 15/01/2023
Time: 12:48
Location: Bungalow
Grid ref: 384038, 279226
Elevation: 72m

Client: NRS Aggregates Ltd
Project: Lea Castle
Title: Viewpoint 17c: Photomontage Year 10 from rear garden of Bungalow (Original Scheme)

Job no. 08741
Dwn/Chkd: NF/KH//CB

Figure No. Figure 33
Revision -
Date: July 2024



Viewpoint Location



HCUK Group
W: www.hcukgroup.co.uk

ARCHAEOLOGY | HERITAGE | LANDSCAPE | PLANNING



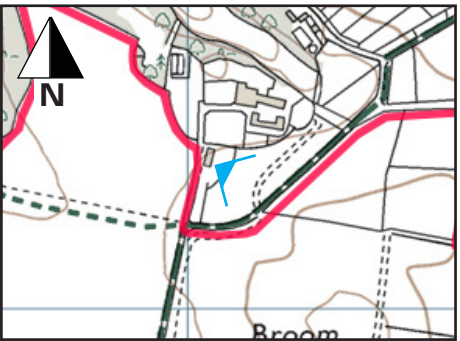
Viewpoint Information:
Paper Size: 841 x 297mm
Image Size: 820 x 250mm
Camera/Lens: Nikon D600/50mm fixed lens
Format: Type 3 view produced in accordance with TGN 06/19 published by the Landscape Institute

Date: 15/01/2023
Time: 12:48
Location: Bungalow
Grid ref: 384038, 279226
Elevation: 72m

Client: NRS Aggregates Ltd
Project: Lea Castle
Title: Viewpoint 17c: Photomontage Year 10 from rear garden of Bungalow (Revised Scheme)

Job no. 08741
Dwn/Chkd: NF/KH//CB

Figure No. Figure 34
Revision -
Date: July 2024





HCUK Group
W: www.hcukgroup.co.uk

ARCHAEOLOGY | HERITAGE | LANDSCAPE | PLANNING



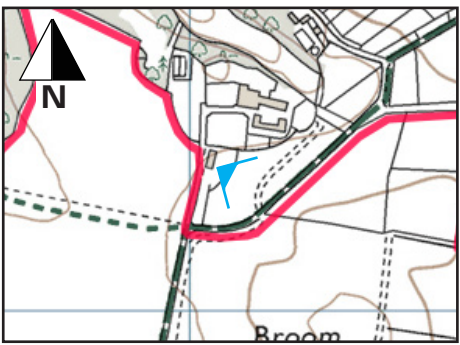
Viewpoint Information:
Paper Size: 841 x 297mm
Image Size: 820 x 250mm
Camera/Lens: Nikon D600/50mm fixed lens
Format: Type 3 view produced in accordance with TGN 06/19 published by the Landscape Institute

Date: 15/01/2023
Time: 12:48
Location: Bungalow
Grid ref: 384038, 279226
Elevation: 72m

Client: NRS Aggregates Ltd
Project: Lea Castle
Title: Viewpoint 17c: Photomontage Year 25 from rear garden of Bungalow (Original and Revised Scheme)

Job no. 08741
Dwn/Chkd: NF/KH//CB

Figure No. Figure 35
Revision -
Date: July 2024



Viewpoint Location



HCUK Group
W: www.hcukgroup.co.uk

ARCHAEOLOGY | HERITAGE | LANDSCAPE | PLANNING



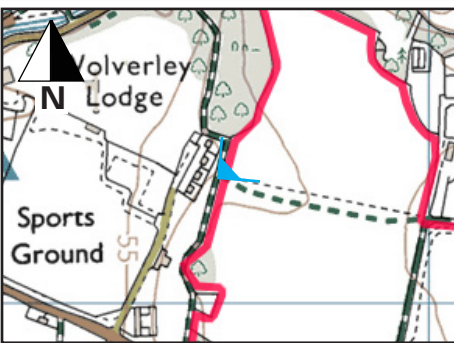
Viewpoint Information:
Paper Size: 841 x 297mm
Image Size: 820 x 250mm
Camera/Lens: Nikon D600/50mm fixed lens
Format: Type 3 view produced in accordance with TGN 06/19 published by the Landscape Institute

Date: 15/01/2023
Time: 13:04
Location: East
Grid ref: 383666, 279225
Elevation: 59m

Client: NRS Aggregates Ltd
Project: Lea Castle
Title: Viewpoint 18a - Annotated Photoview from footpath 623(B) (part 1)

Job no. 08741
Dwn/Chkd: NF/KH//CB

Figure No. Figure 36
Revision -
Date: July 2024



Viewpoint Location



HCUK Group
W: www.hcukgroup.co.uk

ARCHAEOLOGY | HERITAGE | LANDSCAPE | PLANNING



Viewpoint Information:
Paper Size: 841 x 297mm
Image Size: 820 x 250mm
Camera/Lens: Nikon D600/50mm fixed lens
Format: Type 3 view produced in accordance with TGN 06/19 published by the Landscape Institute

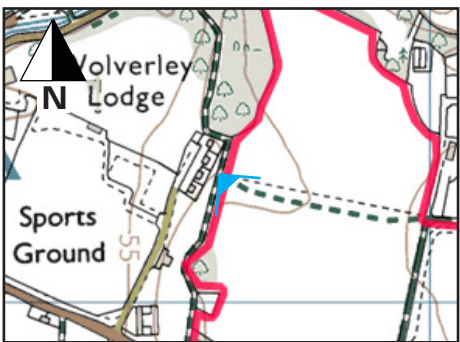
Date: 15/01/2023
Time: 13:04
Location: Southeast
Grid ref: 383666, 279225
Elevation: 59m

Client: NRS Aggregates Ltd
Project: Lea Castle
Title: Viewpoint 18b - Annotated Photoview from footpath 623(B) (part 2)

Job no. 08741
Dwn/Chkd: NF/KH//CB

Figure No. Figure 37
Date: July 2024

Revision -



Viewpoint Location



HCUK Group
W: www.hcukgroup.co.uk

ARCHAEOLOGY | HERITAGE | LANDSCAPE | PLANNING



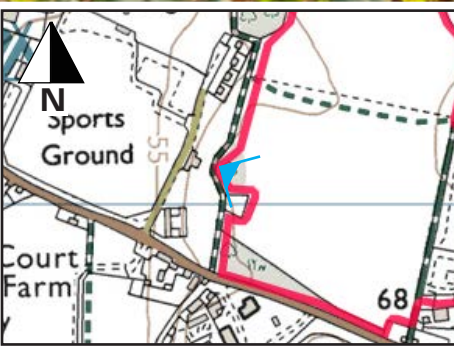
Viewpoint Information:
Paper Size: 841 x 297mm
Image Size: 820 x 250mm
Camera/Lens: Nikon D600/50mm fixed lens
Format: Type 3 view produced in accordance with TGN 06/19 published by the Landscape Institute

Date: 15/01/2023
Time: 13:17
Location: Northeast
Grid ref: 383608, 279057
Elevation: 62m

Client: NRS Aggregates Ltd
Project: Lea Castle
Title: Viewpoint 20 - Annotated Photoview from public footpath 622(C)

Job no. 08741
Dwn/Chkd: NF/KH//CB

Figure No. Figure 38
Revision -
Date: July 2024



Viewpoint Location



HCUK Group
W: www.hcukgroup.co.uk

ARCHAEOLOGY | HERITAGE | LANDSCAPE | PLANNING



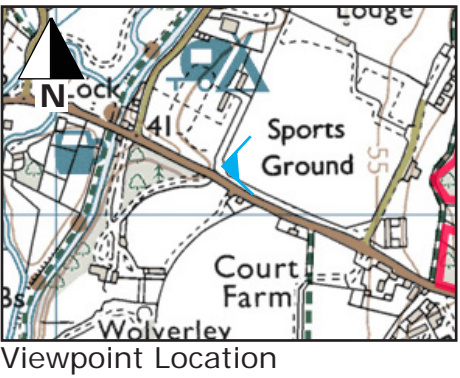
Viewpoint Information:
Paper Size: 841 x 297mm
Image Size: 820 x 250mm
Camera/Lens: Nikon D600/50mm fixed lens
Format: Type 3 view produced in accordance with TGN 06/19 published by the Landscape Institute

Date: 15/01/2023
Time: 13:33
Location: East
Grid ref: 383281, 279075
Elevation: 53m

Client: NRS Aggregates Ltd
Project: Lea Castle
Title: Viewpoint 21 - Annotated Photoview from playing fields

Job no. 08741
Dwn/Chkd: NF/KH//CB

Figure No. Figure 39
Revision -
Date: July 2024





Approximate extent of Site (fully screened by intervening landform and planting)

Junction to Brown Westhead Park

HCUK Group
W: www.hcukgroup.co.uk

ARCHAEOLOGY | HERITAGE | LANDSCAPE | PLANNING



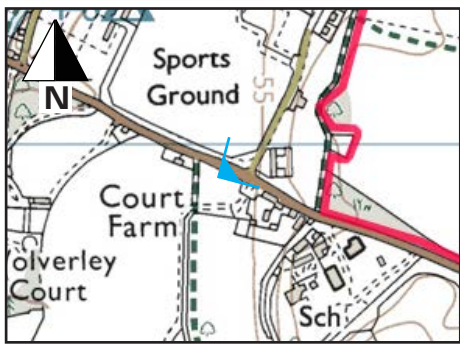
Viewpoint Information:
Paper Size: 841 x 297mm
Image Size: 820 x 250mm
Camera/Lens: Nikon D600/50mm fixed lens
Format: Type 3 view produced in accordance with TGN 06/19 published by the Landscape Institute

Date: 15/01/2023
Time: 13:26
Location: East
Grid ref: 383455, 278960
Elevation: 48m

Client: NRS Aggregates Ltd
Project: Lea Castle
Title: Viewpoint 23 - Annotated Photoview from Wolverley Road

Job no. 08741
Dwn/Chkd: NF/KH//CB

Figure No. Figure 40
Revision -
Date: July 2024



Viewpoint Location



HCUK Group
W: www.hcukgroup.co.uk

ARCHAEOLOGY | HERITAGE | LANDSCAPE | PLANNING



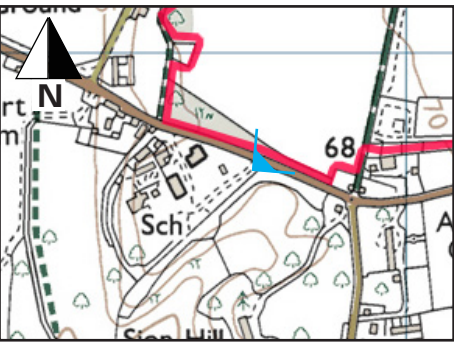
Viewpoint Information:
Paper Size: 841 x 297mm
Image Size: 820 x 250mm
Camera/Lens: Nikon D600/50mm fixed lens
Format: Type 3 view produced in accordance with TGN 06/19 published by the Landscape Institute

Date: 15/01/2023
Time: 11:31
Location: Northeast
Grid ref: 383754, 278830
Elevation: 66m

Client: NRS Aggregates Ltd
Project: Lea Castle
Title: Viewpoint 24 - Annotated Photoview from Wolverley Road (School)

Job no. 08741
Dwn/Chkd: NF/KH//CB

Figure No. Figure 41
Revision -
Date: July 2024



Viewpoint Location



Heavily filtered glimpses of Phases 1-3

Initial Works beyond
farm buildings/scrub

2 South Lodge Garden

Public bridleway

1 South Lodge Garden (derelict)

HCUK Group
W: www.hcukgroup.co.uk

ARCHAEOLOGY | HERITAGE | LANDSCAPE | PLANNING



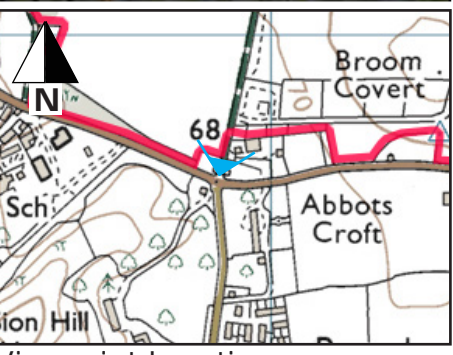
Viewpoint Information:
Paper Size: 841 x 297mm
Image Size: 820 x 250mm
Camera/Lens: Nikon D600/50mm fixed lens
Format: Type 3 view produced in accordance with TGN 06/19 published by the Landscape Institute

Date: 15/01/2023
Time: 11:56
Location: North
Grid ref: 383919, 278784
Elevation: 63m

Client: NRS Aggregates Ltd
Project: Lea Castle
Title: Viewpoint 26 - Annotated Photoview from public bridleway 626(B)

Job no. 08741
Dwn/Chkd: NF/KH//CB

Figure No. Figure 42
Revision -
Date: July 2024



Viewpoint Location



Approximate visible extent of Site within Initial Works and Phase 4

Trailers and farm machinery
within curtilage of South Lodge

Proposed access road junction

HCUK Group
W: www.hcukgroup.co.uk

ARCHAEOLOGY | HERITAGE | LANDSCAPE | PLANNING



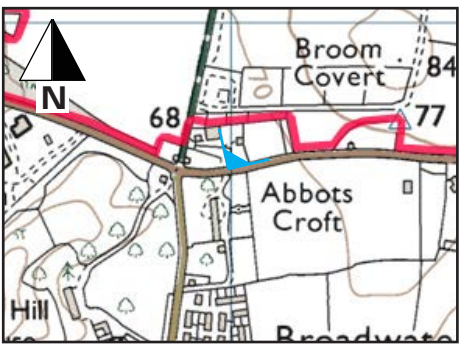
Viewpoint Information:
Paper Size: 841 x 297mm
Image Size: 820 x 250mm
Camera/Lens: Nikon D600/50mm fixed lens
Format: Type 3 view produced in accordance with TGN 06/19 published by the Landscape Institute

Date: 15/01/2023
Time: 11:40
Location: Northeast
Grid ref: 383983, 278754
Elevation: 64m

Client: NRS Aggregates Ltd
Project: Lea Castle
Title: Viewpoint 27 - Annotated Photoview from Wolverely Road - Abbots Croft

Job no. 08741
Dwn/Chkd: NF/KH//CB

Figure No. Figure 43
Revision -
Date: July 2024



Viewpoint Location



HCUK Group
W: www.hcukgroup.co.uk

ARCHAEOLOGY | HERITAGE | LANDSCAPE | PLANNING



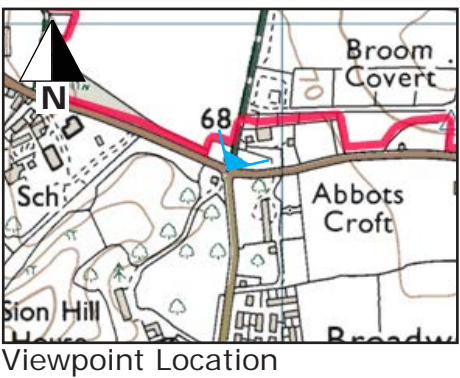
Viewpoint Information:
Paper Size: 841 x 297mm
Image Size: 820 x 250mm
Camera/Lens: Nikon D600/50mm fixed lens
Format: Type 3 view produced in accordance with TGN 06/19 published by the Landscape Institute

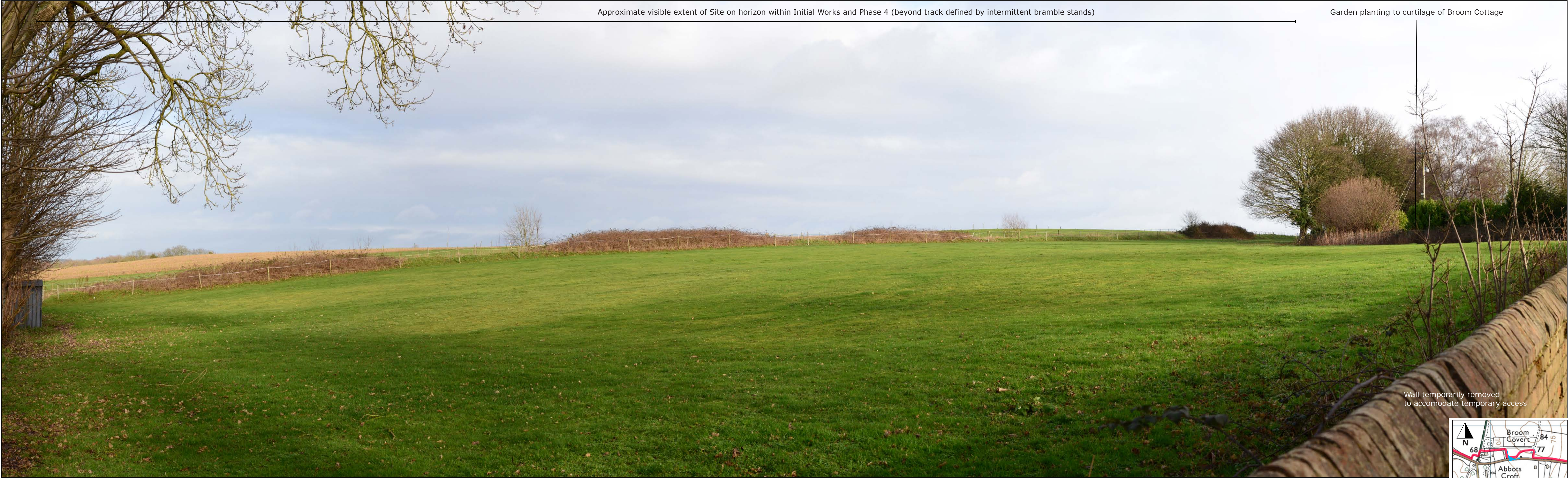
Date: 15/01/2023
Time: 11:23
Location: North
Grid ref: 383914, 278748
Elevation: 66m

Client: NRS Aggregates Ltd
Project: Lea Castle
Title: Viewpoint 28 - Annotated Photoview from Sion Hill

Job no. 08741
Dwn/Chkd: NF/KH//CB

Figure No. Figure 44
Revision -
Date: July 2024





HCUK Group
W: www.hcukgroup.co.uk

ARCHAEOLOGY | HERITAGE | LANDSCAPE | PLANNING



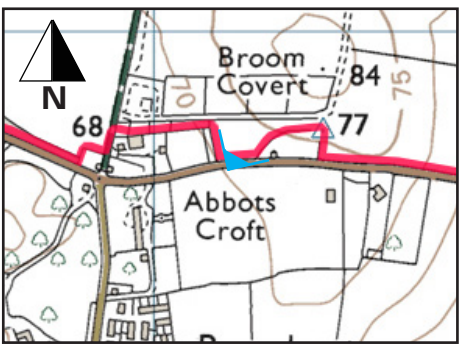
Viewpoint Information:
Paper Size: 841 x 297mm
Image Size: 820 x 250mm
Camera/Lens: Nikon D600/50mm fixed lens
Format: Type 3 view produced in accordance with TGN 06/19 published by the Landscape Institute

Date: 15/01/2023
Time: 11:50
Location: Northeast
Grid ref: 384100, 278791
Elevation: 69m

Client: NRS Aggregates Ltd
Project: Lea Castle
Title: Viewpoint 29 - Annotated Photoview from Wolverely Road near access

Job no. 08741
Dwn/Chkd: NF/KH//CB

Figure No. Figure 45
Revision -
Date: July 2024



Viewpoint Location



HCUK Group
W: www.hcukgroup.co.uk

ARCHAEOLOGY | HERITAGE | LANDSCAPE | PLANNING



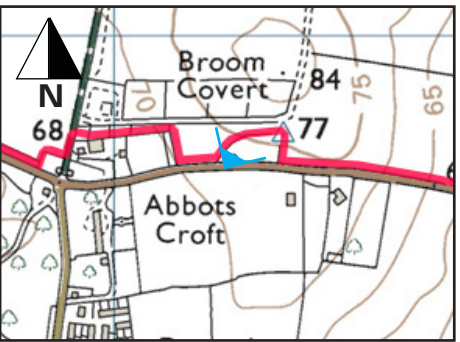
Viewpoint Information:
Paper Size: 841 x 297mm
Image Size: 820 x 250mm
Camera/Lens: Nikon D600/50mm fixed lens
Format: Type 3 view produced in accordance with TGN 06/19 published by the Landscape Institute

Date: 15/01/2023
Time: 11:09
Location: North
Grid ref: 384180, 278790
Elevation: 76m

Client: NRS Aggregates Ltd
Project: Lea Castle
Title: Viewpoint 30 - Annotated Photoview from Broom Cottage

Job no. 08741
Dwn/Chkd: NF/KH//CB

Figure No. Figure 46
Revision -
Date: July 2024



Viewpoint Location



Broom Cottage

Tree planting within curtilage of Broom Cottage
and boundary wall screening views of the Site

HCUK Group
W: www.hcukgroup.co.uk

ARCHAEOLOGY | HERITAGE | LANDSCAPE | PLANNING



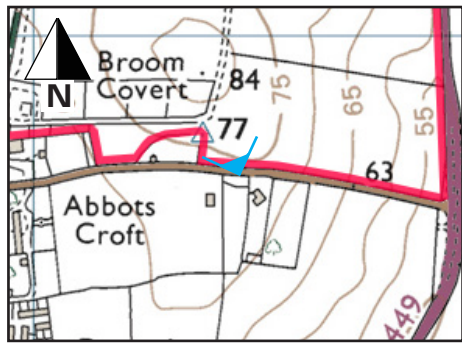
Viewpoint Information:
Paper Size: 841 x 297mm
Image Size: 820 x 250mm
Camera/Lens: Nikon D600/50mm fixed lens
Format: Type 3 view produced in accordance with TGN 06/19 published by the Landscape Institute

Date: 15/01/2023
Time: 11:02
Location: Northwest
Grid ref: 384320, 278776
Elevation: 75m

Client: NRS Aggregates Ltd
Project: Lea Castle
Title: Viewpoint 31- Annotated Photoview from
Wolverley Road at Four Winds

Job no. 08741
Dwn/Chkd: NF/KH//CB

Figure No. Figure 47
Revision -
Date: July 2024



Viewpoint Location



HCUK Group
W: www.hcukgroup.co.uk

ARCHAEOLOGY | HERITAGE | LANDSCAPE | PLANNING



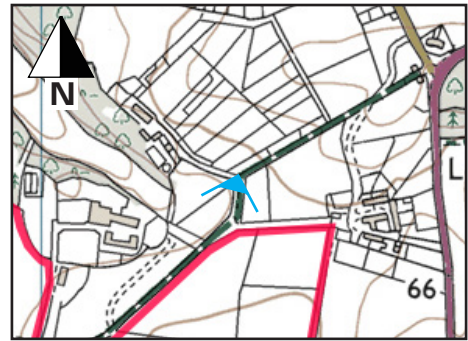
Viewpoint Information:
Paper Size: 841 x 297mm
Image Size: 820 x 250mm
Camera/Lens: Nikon D600/50mm fixed lens
Format: Type 3 view produced in accordance with TGN 06/19 published by the Landscape Institute

Date: 15/01/2023
Time: 12:26
Location: South
Grid ref: 384313, 279401
Elevation: 69m

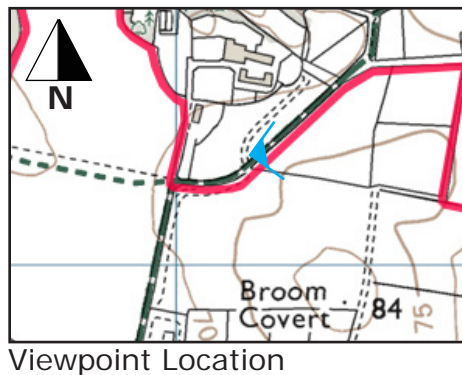
Client: NRS Aggregates Ltd
Project: Lea Castle
Title: Viewpoint A - Annotated Photoview from public bridleway 625(B)

Job no. 08741
Dwn/Chkd: NF/KH//CB

Figure No. Figure 48
Revision -
Date: July 2024




Viewpoint Location



Approximate visible extent of Site - Phases 4/5 and Initial Works

Trees to curtilage of Broom Cottage

South Lodges



HCUK Group
W: www.hcukgroup.co.uk

Viewpoint Information:
Paper Size: 841 x 297mm
Image Size: 820 x 250mm
Camera/Lens: Nikon D600/50mm fixed lens
Format: Type 3 view produced in accordance with TGN 06/19 published by the Landscape Institute

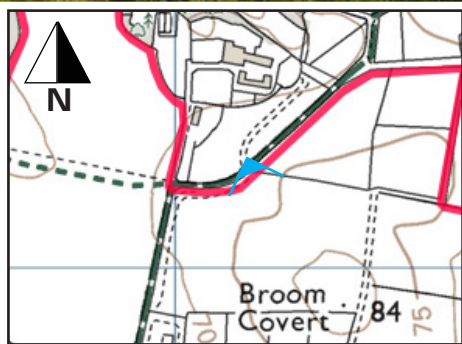
Date: 15/01/2023
Time: 12:18
Location: Southeast
Grid ref: 384114, 279158
Elevation: 70m

Client: NRS Aggregates Ltd
Project: Lea Castle
Title: Viewpoint Bb - Annotated Photoview from
bridleway 625(B) (part 2)

Job no.
08741
Dwn/Chkd: NF/KH//CB

Figure No.
Figure 50
Date: July 2024

Revision
-



Viewpoint Location

ARCHAEOLOGY | HERITAGE | LANDSCAPE | PLANNING





HCUK Group
W: www.hcukgroup.co.uk

ARCHAEOLOGY | HERITAGE | LANDSCAPE | PLANNING



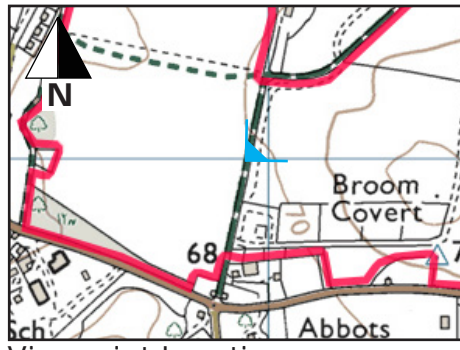
Viewpoint Information:
Paper Size: 841 x 297mm
Image Size: 820 x 250mm
Camera/Lens: Nikon D600/50mm fixed lens
Format: Type 3 view produced in accordance with TGN 06/19 published by the Landscape Institute

Date: 15/01/2023
Time: 12:05
Location: Bridleway 626(B)
Grid ref: 383967, 279006
Elevation: 72m

Client: NRS Aggregates Ltd
Project: Lea Castle
Title: Viewpoint Ca: Existing View from Bridleway 626(B) (Part 1)

Job no. 08741
Dwn/Chkd: NF/KH//CB

Figure No. Figure 51
Revision -
Date: July 2024



Viewpoint Location



HCUK Group
W: www.hcukgroup.co.uk

ARCHAEOLOGY | HERITAGE | LANDSCAPE | PLANNING



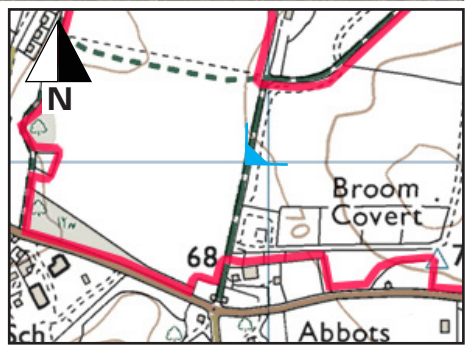
Viewpoint Information:
Paper Size: 841 x 297mm
Image Size: 820 x 250mm
Camera/Lens: Nikon D600/50mm fixed lens
Format: Type 3 view produced in accordance with TGN 06/19 published by the Landscape Institute

Date: 15/01/2023
Time: 12:05
Location: Location:
Grid ref: 383967, 279006
Elevation: 72m

Client: NRS Aggregates Ltd
Project: Lea Castle
Title: Viewpoint Ca: Photomontage Year 1 from Bridleway 626(B) (Part 1) (Original Scheme)

Job no. 08741
Dwn/Chkd: NF/KH//CB

Figure No. Figure 52
Revision -
Date: July 2024



Viewpoint Location



HCUK Group
W: www.hcukgroup.co.uk

ARCHAEOLOGY | HERITAGE | LANDSCAPE | PLANNING



Viewpoint Information:
Paper Size: 841 x 297mm
Image Size: 820 x 250mm
Camera/Lens: Nikon D600/50mm fixed lens
Format: Type 3 view produced in accordance with TGN 06/19 published by the Landscape Institute

Date: 15/01/2023
Time: 12:05
Location: Bridleway 626(B)
Grid ref: 383967, 279006
Elevation: 72m

Client: NRS Aggregates Ltd
Project: Lea Castle
Title: Viewpoint Ca: Photomontage Year 1 from Bridleway 626(B) (Part 1) (Revised Scheme)

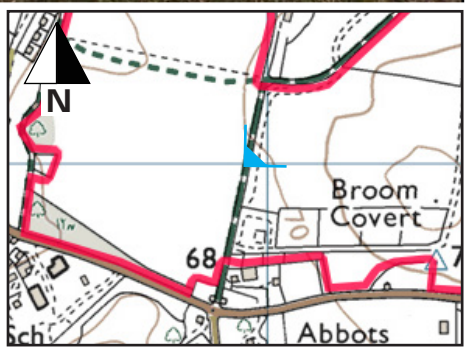
Job no. 08741

Dwn/Chkd: NF/KH//CB

Figure No. Figure 53

Revision -

Date: July 2024



Viewpoint Location



HCUK Group
W: www.hcukgroup.co.uk

ARCHAEOLOGY | HERITAGE | LANDSCAPE | PLANNING



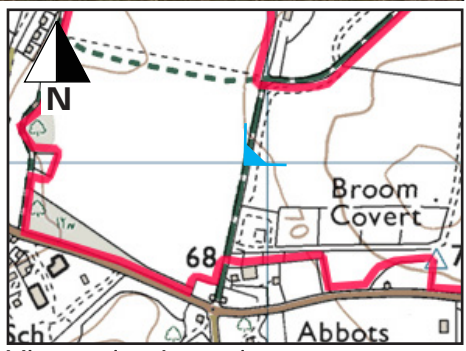
Viewpoint Information:
Paper Size: 841 x 297mm
Image Size: 820 x 250mm
Camera/Lens: Nikon D600/50mm fixed lens
Format: Type 3 view produced in accordance with TGN 06/19 published by the Landscape Institute

Date: 15/01/2023
Time: 12:05
Location: Bridleway 626(B)
Grid ref: 383967, 279006
Elevation: 72m

Client: NRS Aggregates Ltd
Project: Lea Castle
Title: Viewpoint Ca: Photomontage Year 10 from Bridleway 626(B) (Part 1) (Original Scheme)

Job no. 08741
Dwn/Chkd: NF/KH//CB

Figure No. Figure 54
Revision -
Date: July 2024



Viewpoint Location



HCUK Group
W: www.hcukgroup.co.uk

ARCHAEOLOGY | HERITAGE | LANDSCAPE | PLANNING



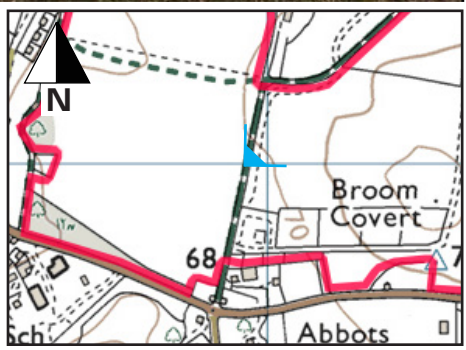
Viewpoint Information:
Paper Size: 841 x 297mm
Image Size: 820 x 250mm
Camera/Lens: Nikon D600/50mm fixed lens
Format: Type 3 view produced in accordance with TGN 06/19 published by the Landscape Institute

Date: 15/01/2023
Time: 12:05
Location: Bridleway 626(B)
Grid ref: 383967, 279006
Elevation: 72m

Client: NRS Aggregates Ltd
Project: Lea Castle
Title: Viewpoint Ca: Photomontage Year 10 from Bridleway 626(B) (Part 1) (Revised Scheme)

Job no. 08741
Dwn/Chkd: NF/KH//CB

Figure No. Figure 55
Revision -
Date: July 2024



Viewpoint Location



HCUK Group
W: www.hcukgroup.co.uk

ARCHAEOLOGY | HERITAGE | LANDSCAPE | PLANNING



Viewpoint Information:
Paper Size: 841 x 297mm
Image Size: 820 x 250mm
Camera/Lens: Nikon D600/50mm fixed lens
Format: Type 3 view produced in accordance with TGN 06/19 published by the Landscape Institute

Date: 15/01/2023
Time: 12:05
Location: Bridleway 626(B)
Grid ref: 383967, 279006
Elevation: 72m

Client: NRS Aggregates Ltd
Project: Lea Castle
Title: Viewpoint Ca: Photomontage Year 25 from Bridleway 626(B) (Part 1) (Original and Revised Scheme)

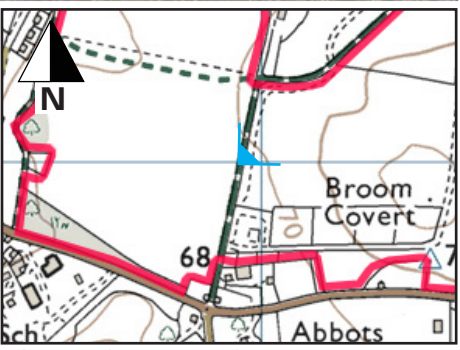
Job no.
08741

Dwn/Chkd: NF/KH//CB

Figure No.
Figure 56

Revision
-

Date: July 2024



Viewpoint Location



HCUK Group
W: www.hcukgroup.co.uk

ARCHAEOLOGY | HERITAGE | LANDSCAPE | PLANNING

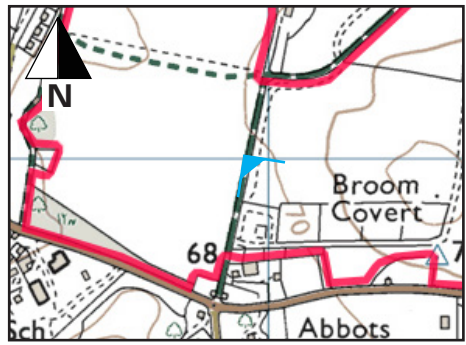


Viewpoint Information:
Paper Size: 841 x 297mm
Image Size: 820 x 250mm
Camera/Lens: Nikon D600/50mm fixed lens
Format: Type 3 view produced in accordance with TGN 06/19 published by the Landscape Institute

Date: 15/01/2023
Time: 12:05
Location: Bridleway 626(B)
Grid ref: 383967, 279006
Elevation: 72m

Client: NRS Aggregates Ltd
Project: Lea Castle
Title: Viewpoint Cb: Existing View from Bridleway 626(B) (Part 2)

Job no. 08741
Figure No. Figure 57
Revision -
Dwn/Chkd: NF/KH//CB
Date: July 2024



Viewpoint Location



HCUK Group
W: www.hcukgroup.co.uk

ARCHAEOLOGY | HERITAGE | LANDSCAPE | PLANNING

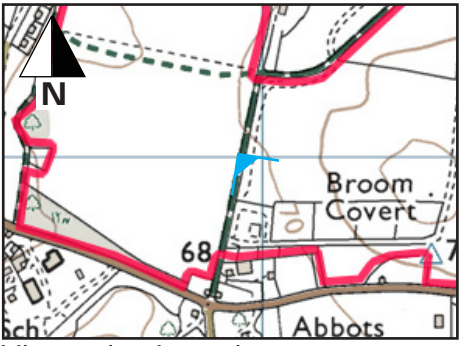


Viewpoint Information:
Paper Size: 841 x 297mm
Image Size: 820 x 250mm
Camera/Lens: Nikon D600/50mm fixed lens
Format: Type 3 view produced in accordance with TGN 06/19 published by the Landscape Institute

Date: 15/01/2023
Time: 12:05
Location: Bridleway 626(B)
Grid ref: 383967, 279006
Elevation: 72m

Client: NRS Aggregates Ltd
Project: Lea Castle
Title: Viewpoint Cb: Photomontage Year 1 from Bridleway 626(B) (Part 2) (Original Scheme)

Job no. 08741
Figure No. Figure 58
Revision -
Dwn/Chkd: NF/KH//CB
Date: July 2024



Viewpoint Location



HCUK Group
W: www.hcukgroup.co.uk

ARCHAEOLOGY | HERITAGE | LANDSCAPE | PLANNING



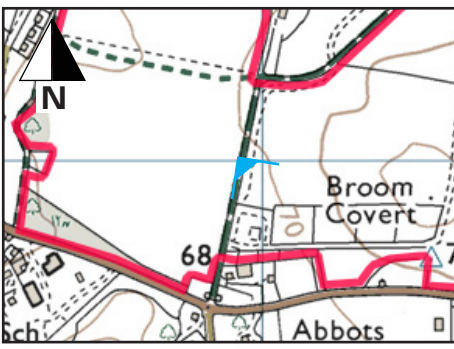
Viewpoint Information:
Paper Size: 841 x 297mm
Image Size: 820 x 250mm
Camera/Lens: Nikon D600/50mm fixed lens
Format: Type 3 view produced in accordance with TGN 06/19 published by the Landscape Institute

Date: 15/01/2023
Time: 12:05
Location: Bridleway 626(B)
Grid ref: 383967, 279006
Elevation: 72m

Client: NRS Aggregates Ltd
Project: Lea Castle
Title: Viewpoint Cb: Photomontage Year 1 from Bridleway 626(B) (Part 2) (Revised Scheme)

Job no. 08741
Dwn/Chkd: NF/KH//CB

Figure No. Figure 59
Revision -
Date: July 2024



Viewpoint Location



HCUK Group
W: www.hcukgroup.co.uk

ARCHAEOLOGY | HERITAGE | LANDSCAPE | PLANNING

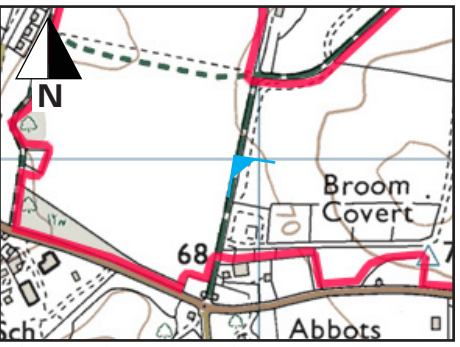


Viewpoint Information:
Paper Size: 841 x 297mm
Image Size: 820 x 250mm
Camera/Lens: Nikon D600/50mm fixed lens
Format: Type 3 view produced in accordance with TGN 06/19 published by the Landscape Institute

Date: 15/01/2023
Time: 12:05
Location: Bridleway 626(B)
Grid ref: 383967, 279006
Elevation: 72m

Client: NRS Aggregates Ltd
Project: Lea Castle
Title: Viewpoint Cb: Photomontage Year 10 from Bridleway 626(B) (Part 2) (Original Scheme)

Job no. 08741
Figure No. Figure 60
Revision -
Dwn/Chkd: NF/KH//CB
Date: July 2024



Viewpoint Location



HCUK Group
W: www.hcukgroup.co.uk

ARCHAEOLOGY | HERITAGE | LANDSCAPE | PLANNING

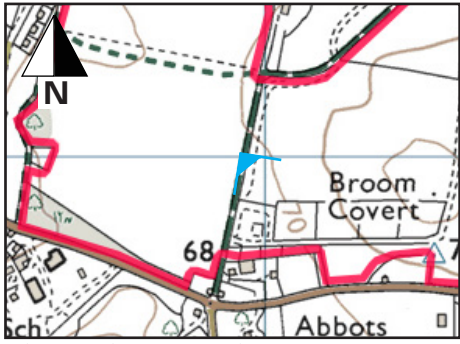


Viewpoint Information:
Paper Size: 841 x 297mm
Image Size: 820 x 250mm
Camera/Lens: Nikon D600/50mm fixed lens
Format: Type 3 view produced in accordance with TGN 06/19 published by the Landscape Institute

Date: 15/01/2023
Time: 12:05
Location: Bridleway 626(B)
Grid ref: 383967, 279006
Elevation: 72m

Client: NRS Aggregates Ltd
Project: Lea Castle
Title: Viewpoint Cb: Photomontage Year 10 from Bridleway 626(B) (Part 2) (Revised Scheme)

Job no. 08741
Figure No. Figure 61
Revision -
Dwn/Chkd: NF/KH//CB
Date: July 2024



Viewpoint Location



HCUK Group
W: www.hcukgroup.co.uk

ARCHAEOLOGY | HERITAGE | LANDSCAPE | PLANNING



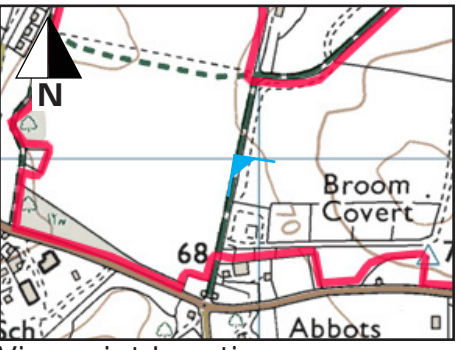
Viewpoint Information:
Paper Size: 841 x 297mm
Image Size: 820 x 250mm
Camera/Lens: Nikon D600/50mm fixed lens
Format: Type 3 view produced in accordance with TGN 06/19 published by the Landscape Institute

Date: 15/01/2023
Time: 12:05
Location: Bridleway 626(B)
Grid ref: 383967, 279006
Elevation: 72m

Client: NRS Aggregates Ltd
Project: Lea Castle
Title: Viewpoint Cb: Photomontage Year 25 from Bridleway 626(B) (Part 2) (Original and Revised Scheme)

Job no. 08741
Dwn/Chkd: NF/KH//CB

Figure No. Figure 62
Revision -
Date: July 2024



Viewpoint Location



HCUK Group
W: www.hcukgroup.co.uk

ARCHAEOLOGY | HERITAGE | LANDSCAPE | PLANNING



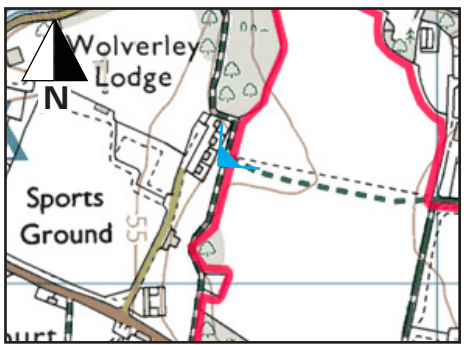
Viewpoint Information:
Paper Size: 841 x 297mm
Image Size: 820 x 250mm
Camera/Lens: Nikon D600/50mm fixed lens
Format: Type 3 view produced in accordance with TGN 06/19 published by the Landscape Institute

Date: 15/01/2023
Time: 13:00
Location: Footpath 624(B)
Grid ref: 383678, 279198
Elevation: 65m

Client: NRS Aggregates Ltd
Project: Lea Castle
Title: Viewpoint Da: Existing View from footpath 624(B) (Part 1)

Job no. 08741
Dwn/Chkd: NF/KH//CB

Figure No. Figure 63
Revision -
Date: July 2024



Viewpoint Location



HCUK Group
W: www.hcukgroup.co.uk

ARCHAEOLOGY | HERITAGE | LANDSCAPE | PLANNING

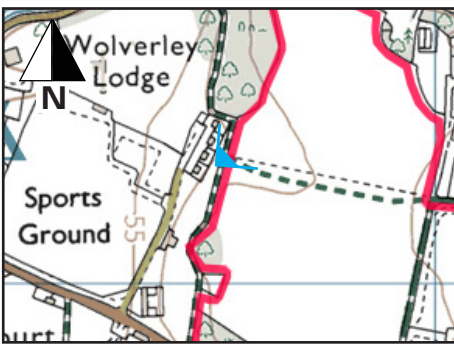


Viewpoint Information:
Paper Size: 841 x 297mm
Image Size: 820 x 250mm
Camera/Lens: Nikon D600/50mm fixed lens
Format: Type 3 view produced in accordance with TGN 06/19 published by the Landscape Institute

Date: 15/01/2023
Time: 13:00
Location: Location:
Grid ref: 383678, 279198
Elevation: 65m

Client: NRS Aggregates Ltd
Project: Lea Castle
Title: Viewpoint Da: Photomontage Year 1 from footpath 624(B) (Part 1) (Original and Revised Scheme)

Job no. 08741
Dwn/Chkd: NF/KH//CB
Figure No. Figure 64
Revision -
Date: July 2024



Viewpoint Location



HCUK Group
W: www.hcukgroup.co.uk

ARCHAEOLOGY | HERITAGE | LANDSCAPE | PLANNING



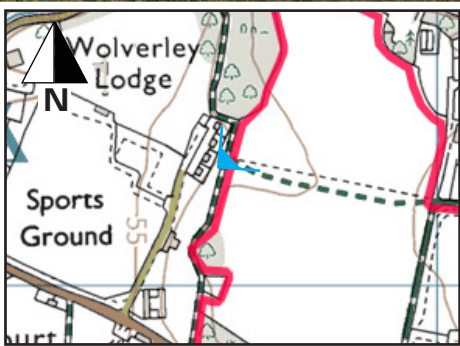
Viewpoint Information:
Paper Size: 841 x 297mm
Image Size: 820 x 250mm
Camera/Lens: Nikon D600/50mm fixed lens
Format: Type 3 view produced in accordance with TGN 06/19 published by the Landscape Institute

Date: 15/01/2023
Time: 13:00
Location: Location:
Grid ref: 383678, 279198
Elevation: 65m

Client: NRS Aggregates Ltd
Project: Lea Castle
Title: Viewpoint Da: Photomontage Year 4 from footpath 624(B) (Part 1) (Original and Revised Scheme)

Job no. 08741
Dwn/Chkd: NF/KH//CB

Figure No. Figure 65
Revision -
Date: July 2024



Viewpoint Location



HCUK Group
W: www.hcukgroup.co.uk

ARCHAEOLOGY | HERITAGE | LANDSCAPE | PLANNING



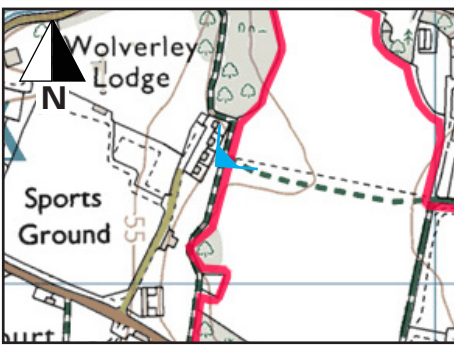
Viewpoint Information:
Paper Size: 841 x 297mm
Image Size: 820 x 250mm
Camera/Lens: Nikon D600/50mm fixed lens
Format: Type 3 view produced in accordance with TGN 06/19 published by the Landscape Institute

Date: 15/01/2023
Time: 13:00
Location: Location:
Grid ref: 383678, 279198
Elevation: 65m

Client: NRS Aggregates Ltd
Project: Lea Castle
Title: Viewpoint Da: Photomontage Year 25 from footpath 624(B) (Part 1) (Original and Revised Scheme)

Job no. 08741
Dwn/Chkd: NF/KH//CB

Figure No. Figure 66
Revision -
Date: July 2024



Viewpoint Location



HCUK Group
W: www.hcukgroup.co.uk

ARCHAEOLOGY | HERITAGE | LANDSCAPE | PLANNING

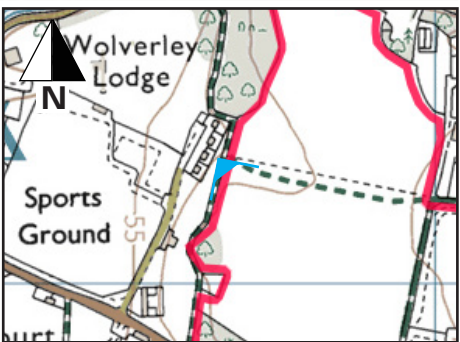


Viewpoint Information:
Paper Size: 841 x 297mm
Image Size: 820 x 250mm
Camera/Lens: Nikon D600/50mm fixed lens
Format: Type 3 view produced in accordance with TGN 06/19 published by the Landscape Institute

Date: 15/01/2023
Time: 13:00
Location: Location:
Grid ref: 383678, 279198
Elevation: 65m

Client: NRS Aggregates Ltd
Project: Lea Castle
Title: Viewpoint Db: Existing View from footpath 624(B) (Part b)

Job no. 08741
Figure No. Figure 67
Revision -
Dwn/Chkd: NF/KH//CB
Date: July 2024



Viewpoint Location



HCUK Group
W: www.hcukgroup.co.uk

ARCHAEOLOGY | HERITAGE | LANDSCAPE | PLANNING

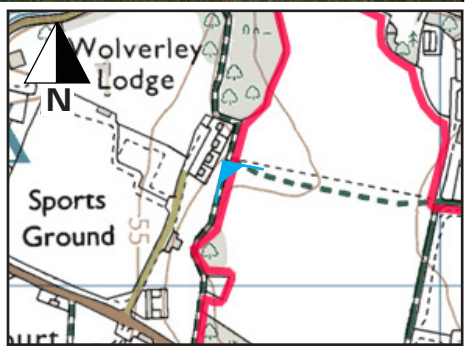


Viewpoint Information:
Paper Size: 841 x 297mm
Image Size: 820 x 250mm
Camera/Lens: Nikon D600/50mm fixed lens
Format: Type 3 view produced in accordance with TGN 06/19 published by the Landscape Institute

Date: 15/01/2023
Time: 13:00
Location:
Grid ref: 383678, 279198
Elevation: 65m

Client: NRS Aggregates Ltd
Project: Lea Castle
Title: Viewpoint Db: Photomontage Year 1 from footpath 624(B) (Part 2) (Original and Revised Scheme)

Job no. 08741
Figure No. Figure 68
Revision -
Dwn/Chkd: NF/KH//CB
Date: July 2024



Viewpoint Location



HCUK Group
W: www.hcukgroup.co.uk

ARCHAEOLOGY | HERITAGE | LANDSCAPE | PLANNING

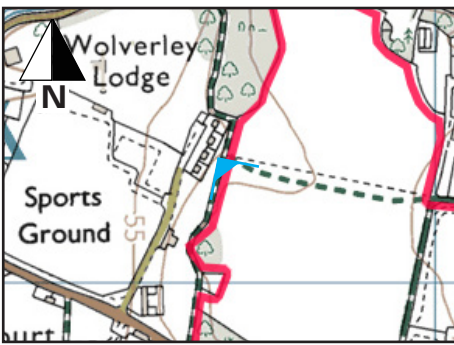


Viewpoint Information:
Paper Size: 841 x 297mm
Image Size: 820 x 250mm
Camera/Lens: Nikon D600/50mm fixed lens
Format: Type 3 view produced in accordance with TGN 06/19 published by the Landscape Institute

Date: 15/01/2023
Time: 13:00
Location:
Grid ref: 383678, 279198
Elevation: 65m

Client: NRS Aggregates Ltd
Project: Lea Castle
Title: Viewpoint Db: Photomontage Year 4 from footpath 624(B) (Part 2) (Original and Revised Scheme)

Job no. 08741
Figure No. Figure 69
Revision -
Dwn/Chkd: NF/KH//CB
Date: July 2024



Viewpoint Location



HCUK Group
W: www.hcukgroup.co.uk

ARCHAEOLOGY | HERITAGE | LANDSCAPE | PLANNING

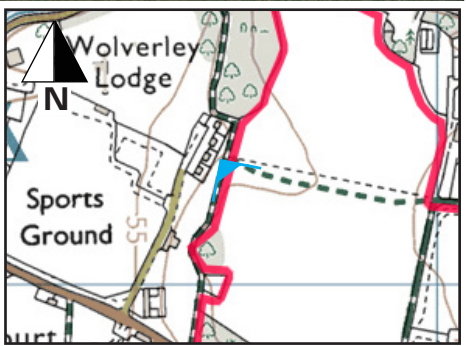


Viewpoint Information:
Paper Size: 841 x 297mm
Image Size: 820 x 250mm
Camera/Lens: Nikon D600/50mm fixed lens
Format: Type 3 view produced in accordance with TGN 06/19 published by the Landscape Institute

Date: 15/01/2023
Time: 13:00
Location:
Grid ref: 383678, 279198
Elevation: 65m

Client: NRS Aggregates Ltd
Project: Lea Castle
Title: Viewpoint Db: Photomontage Year 25 from footpath 624(B) (Part 2) (Original and Revised Scheme)

Job no. 08741
Figure No. Figure 70
Revision -
Dwn/Chkd: NF/KH//CB
Date: July 2024



Viewpoint Location



HCUK Group
W: www.hcukgroup.co.uk

ARCHAEOLOGY | HERITAGE | LANDSCAPE | PLANNING



Viewpoint Information:
Paper Size: 841 x 297mm
Image Size: 820 x 250mm
Camera/Lens: Nikon D600/50mm fixed lens
Format: Type 3 view produced in accordance with TGN 06/19 published by the Landscape Institute

Date: 15/01/2023
Time: 13:59
Location: East
Grid ref: 381896, 279421
Elevation: 81m

Client: NRS Aggregates Ltd
Project: Lea Castle
Title: Viewpoint E - Annotated Photoview from Hayes Road, Fairfield

Job no.
08741

Dwn/Chkd: NF/KH//CB

Figure No.
Figure 71

Date: July 2024

Revision
-



Viewpoint Location