

Appendix #

# **Sufficiency of Nursery Education Funded provision for eligible 0- to 4-year-olds by age bracket**

**Malvern Hills - Summer Term 2024**

Education Sufficiency & Place Planning  
Worcestershire County Council

Status: Final draft v1.0

Date: 19<sup>th</sup> September 2024

Document Location: (Web address)

Contact: spp@worcestershire.gov.uk

# Contents

Definitions	2	Malvern Hills – Sufficiency for under 2-year-olds	4
Sources	2	Malvern Hills – Sufficiency for 2-year-olds	5
Malvern Hills District Profile	3	Malvern Hills – Sufficiency for 3- to 4-year-olds	6

---

## Definitions

School Run:	Early Years provision operated by a school including Academy, Free, LA Maintained, and Independent Schools.
Childminder:	Early Years provision delivered by a registered childminder.
Group Based:	Early Years provision delivered by private, independent and voluntary organisations.
Insufficient:	The estimated supply of funded early years provision is less than the estimated demand for funded early years provision.
Sufficient:	The estimated supply of funded early years provision is greater than the estimated demand for funded early years provision.
Within local community:	Supply and demand takes into account levels within surrounding wards.
Low Income Families:	Families in low income Before Housing Costs in the reference year (2023). A family must have claimed Child Benefit and at least one other household benefit (Universal Credit, tax credits, or Housing Benefit) at any point in the year to be classed as low income.

---

## Sources

Population data from NOMIS website [www.nomisweb.co.uk](http://www.nomisweb.co.uk) - Population estimates - local authority based by single year of age – accessed 15/08/2024  
Deprivation data from [Worcestershire Joint Strategic Needs Assessment Summary 2023](#)- Children in Poverty - Relative and Absolute (p.47)

# Malvern Hills District

Malvern Hills is a district of Worcestershire located in the west of the county.

The district borders the counties of Shropshire to the north, Herefordshire to the west, and Gloucestershire to the south, with Wychavon and Worcester Districts bordering to the East, and Wyre Forest sharing the northern most border.

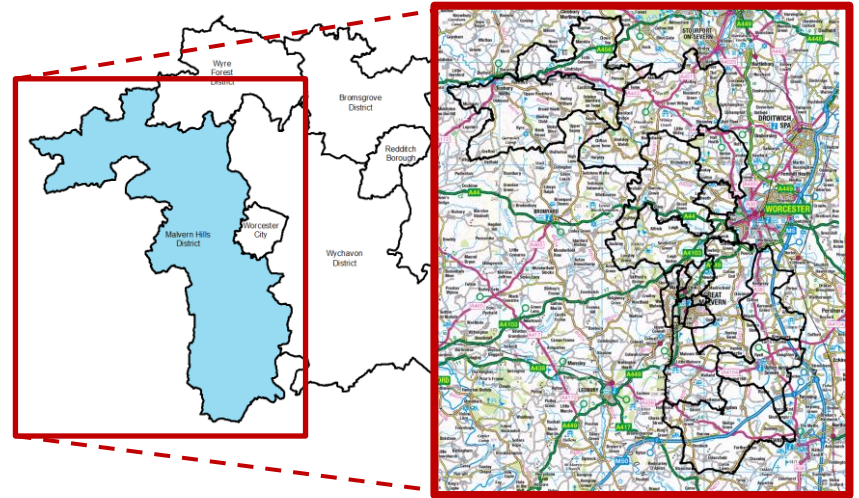
The district is largely rural and has three main towns, Malvern, Tenbury and Upton-upon-Severn.

Malvern Hills is made up of eighteen wards, with the smallest five wards covering the town centre of Malvern and the remaining twelve wards cover the large rural areas of the district.

Malvern Hills had a population of 81,894 mid-2023 (NOMIS, 2024). In Summer 2024 there were 2,414 known 0- to 4-year-old children living in the Malvern Hills district registered with a Worcestershire GP.

## Known Children data Summer 2024

Under 2s	2-year-olds	3- to 4-year-olds
813	626	975

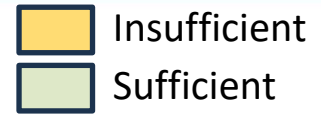


In 2022, 15.2% of children in Malvern Hills were living in relative low-income families (Worcestershire JSNA Summary, 2023). In the 2024 Summer Term, of the 626 2-year-olds living in the district, 21% are eligible for funded places for 2-year-old entitlement for disadvantaged children in Malvern Hills.

Within the district there are 61 Nursery Education Funded Early Years providers.

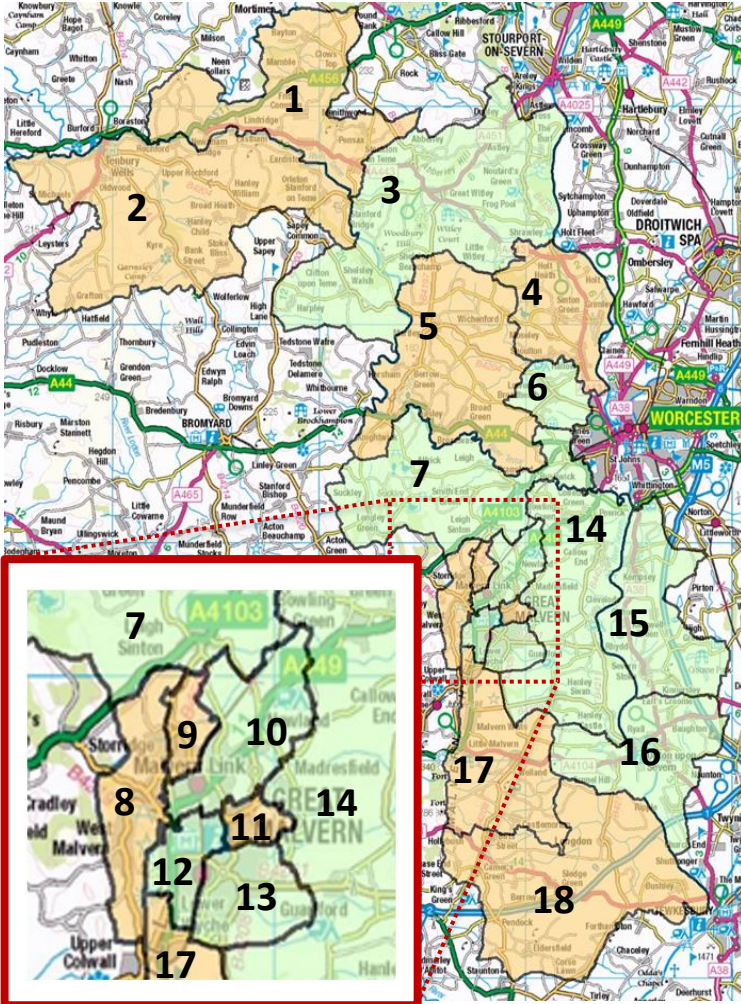
Provider Type	Total
School Run	18
Childminder	15
Group-based	28
<b>Total</b>	<b>61</b>

# Malvern Hills – Sufficiency of funded provision for under 2-year-olds

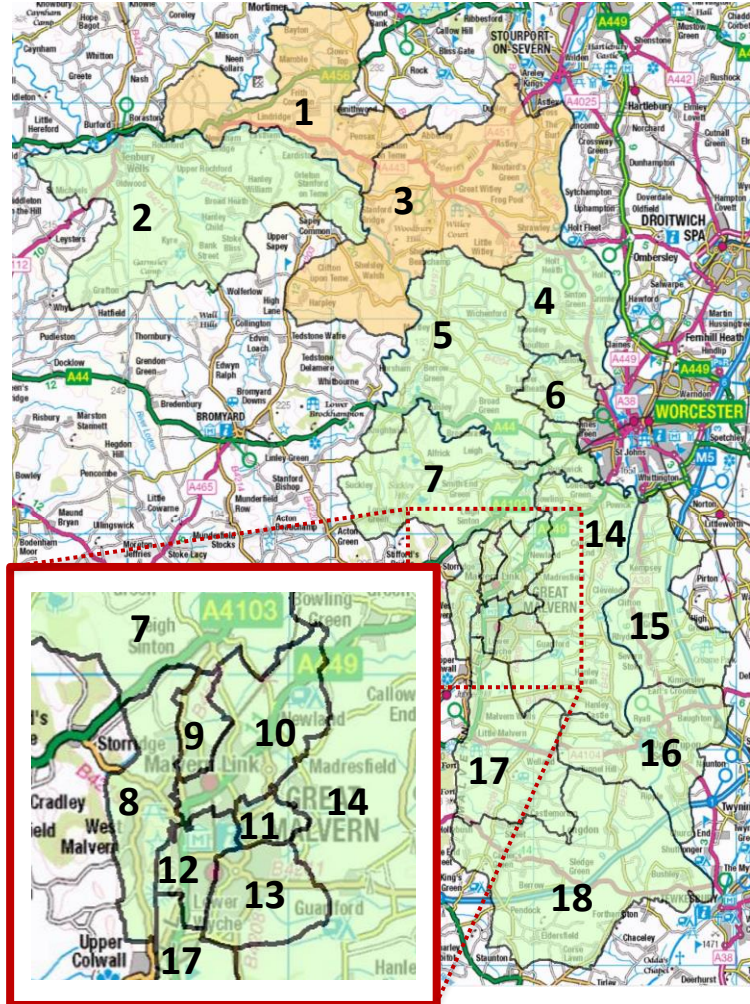


Sufficiency within each ward

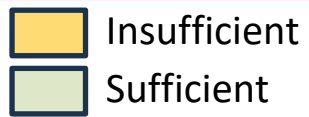
Sufficiency within the local community



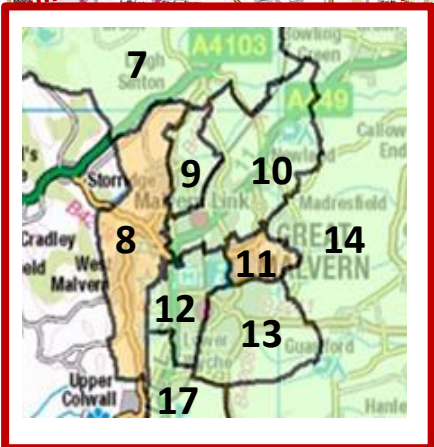
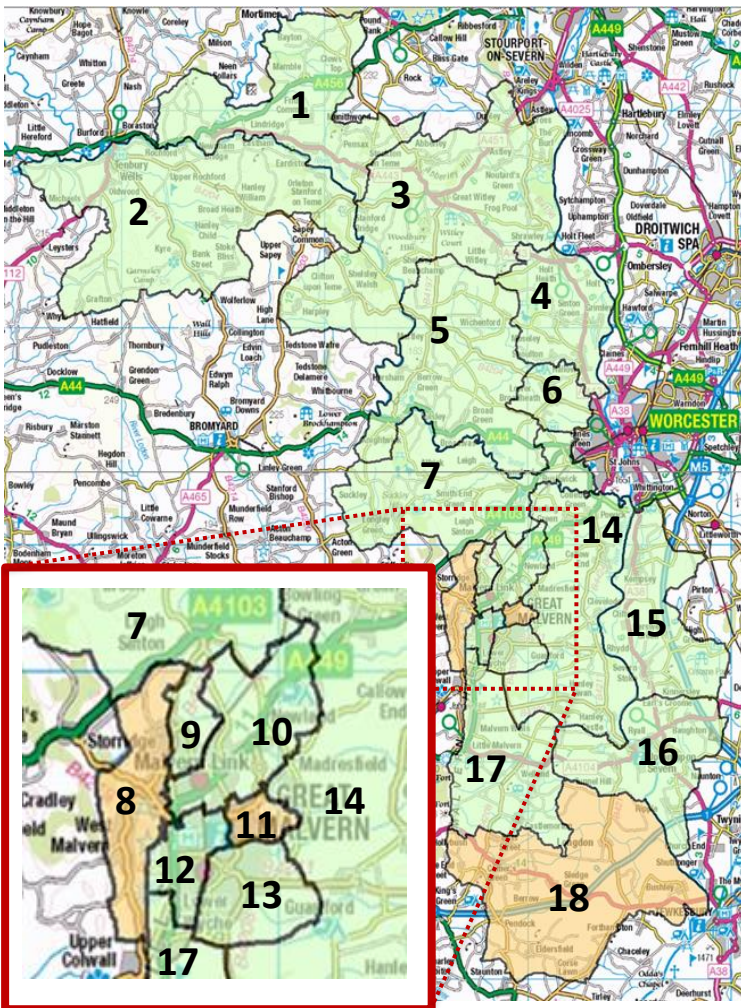
- | ID | Ward Name                       |
|----|---------------------------------|
| 1  | Lindridge                       |
| 2  | Tenbury                         |
| 3  | Baldwin                         |
| 4  | Hallow and Holt                 |
| 5  | Martley                         |
| 6  | Broadheath                      |
| 7  | Alfrick, Leigh and Rushwick     |
| 8  | West                            |
| 9  | Upper Howsell                   |
| 10 | Link                            |
| 11 | Pickersleigh                    |
| 12 | Great Malvern                   |
| 13 | Barnards Green                  |
| 14 | Powick & the Hanleys            |
| 15 | Kempsey                         |
| 16 | Upton and Ripple                |
| 17 | Castlemorton, Welland and Wells |
| 18 | Longdon                         |



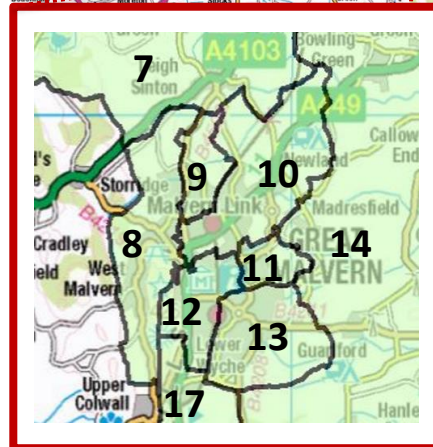
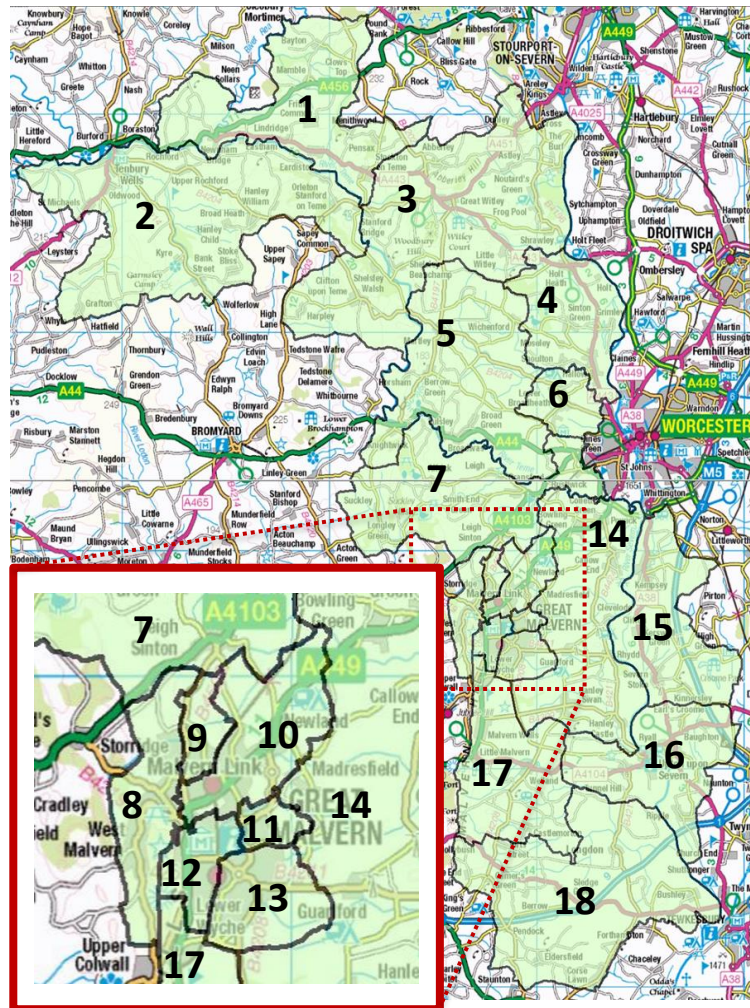
# Malvern Hills – Sufficiency of funded provision for 2-year-olds



Sufficiency within each ward

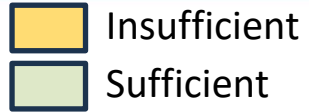


Sufficiency within the local community

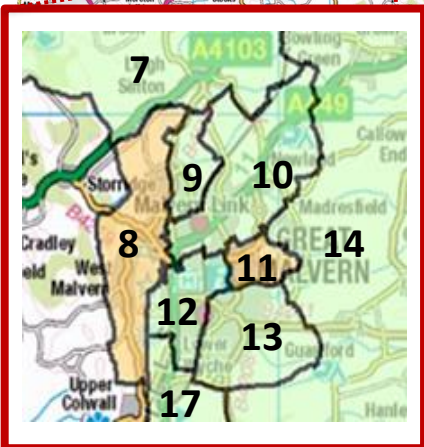
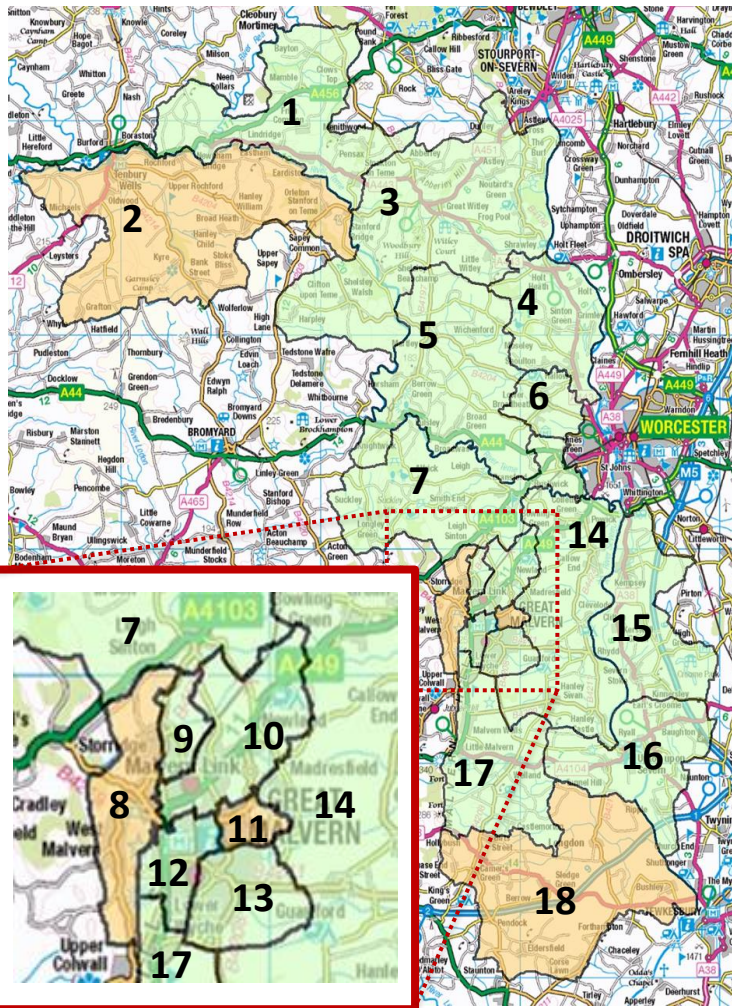


- ID Ward Name
- 1 Lindridge
- 2 Tenbury
- 3 Baldwin
- 4 Hallow and Holt
- 5 Martley
- 6 Broadheath
- 7 Alfrick, Leigh and Rushwick
- 8 West
- 9 Upper Howsell
- 10 Link
- 11 Pickersleigh
- 12 Great Malvern
- 13 Barnards Green
- 14 Powick & the Hanleys
- 15 Kempsey
- 16 Upton and Ripple
- 17 Castlemorton, Welland and Wells
- 18 Longdon

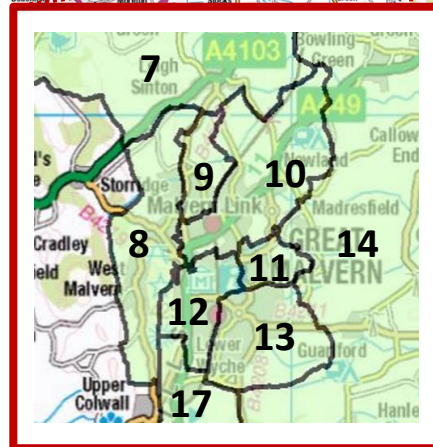
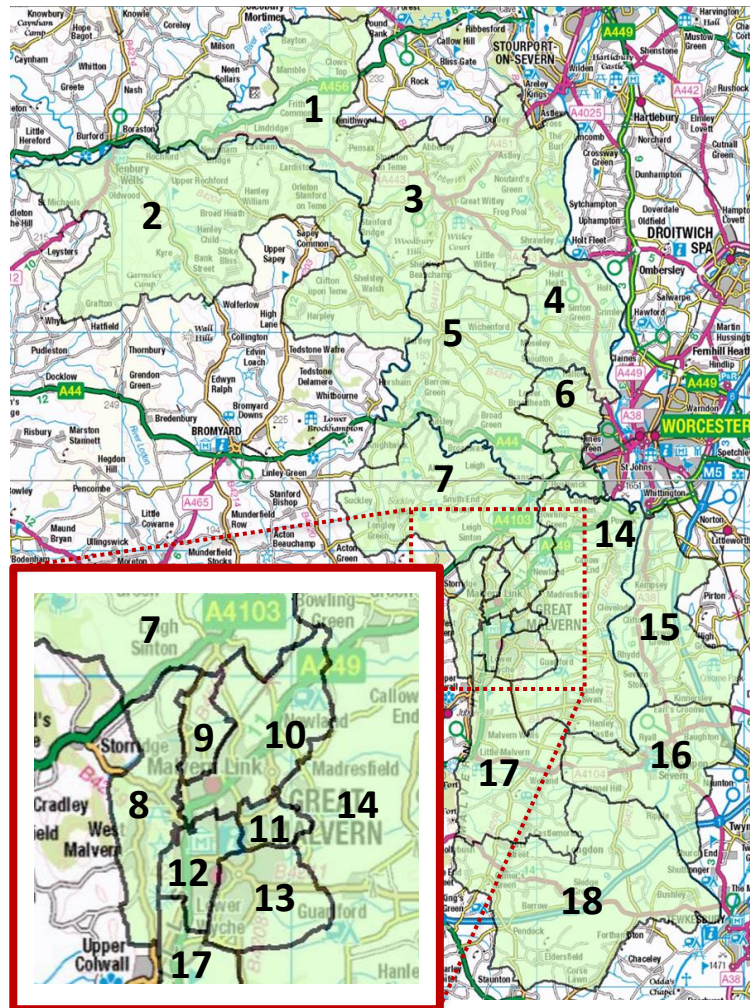
# Malvern Hills – Sufficiency of funded provision for 3- to 4-year-olds



Sufficiency within each ward



Sufficiency within the local community



- ID Ward Name**
- 1 Lindridge
  - 2 Tenbury
  - 3 Baldwin
  - 4 Hallow and Holt
  - 5 Martley
  - 6 Broadheath
  - 7 Alfrick, Leigh and Rushwick
  - 8 West
  - 9 Upper Howsell
  - 10 Link
  - 11 Pickersleigh
  - 12 Great Malvern
  - 13 Barnards Green
  - 14 Powick & the Hanleys
  - 15 Kempsey
  - 16 Upton and Ripple
  - 17 Castlemorton, Welland and Wells
  - 18 Longdon