






- KEY:**
-  Appeal Site Boundary
 -  Proposed Extraction Area
 -  Green Belt
 -  Green Belt Parcels
 -  Cumulative Sites (Planning App Ref.)

0 km 1 km Drawing is not to a recognised scale

HCUK Group
W: www.hcukgroup.co.uk

ARCHAEOLOGY | HERITAGE | LANDSCAPE | PLANNING

Client:
NRS Aggregates Ltd

Project:
Lea Castle Farm

Drawn | Checked | Date:
NF | CB | Jan 2023

Drawing Title:
Figure 4.71: Cumulative Sites and Green Belt Parcels

