



HCUK Group
W: www.hcukgroup.co.uk

ARCHAEOLOGY | HERITAGE | LANDSCAPE | PLANNING

Viewpoint Information:
Paper Size: 841 x 297mm
Image Size: 820 x 250mm
Camera/Lens: Nikon D600/50mm fixed lens
Format: Type 3 view produced in accordance with TGN 06/19 published by the Landscape Institute

Date: 15/01/2023
Time: 11:31
Location: Northeast
Grid ref: 383754, 278830
Elevation: 66m

Client: NRS Aggregates Ltd
Project: Lea Castle
Title: Viewpoint 24 - Annotated Photoview from Wolverley Road (School)

Job no. 08741
Dwn/Chkd: NF/KH//CB

Figure No. Figure 4.40
Revision -
Date: July 2024





HCUK Group
W: www.hcukgroup.co.uk

ARCHAEOLOGY | HERITAGE | LANDSCAPE | PLANNING

Viewpoint Information:
Paper Size: 841 x 297mm
Image Size: 820 x 250mm
Camera/Lens: Nikon D600/50mm fixed lens
Format: Type 3 view produced in accordance with TGN 06/19 published by the Landscape Institute

Date: 15/01/2023
Time: 11:56
Location: North
Grid ref: 383919, 278784
Elevation: 63m

Client: NRS Aggregates Ltd
Project: Lea Castle
Title: Viewpoint 26 - Annotated Photoview from public bridleway 626(B)

Job no. 08741
Dwn/Chkd: NF/KH//CB

Figure No. Figure 4.41
Revision -
Date: July 2024





HCUK Group
W: www.hcukgroup.co.uk

ARCHAEOLOGY | HERITAGE | LANDSCAPE | PLANNING

Viewpoint Information:
Paper Size: 841 x 297mm
Image Size: 820 x 250mm
Camera/Lens: Nikon D600/50mm fixed lens
Format: Type 3 view produced in accordance with TGN 06/19 published by the Landscape Institute

Date: 15/01/2023
Time: 11:40
Location: Northeast
Grid ref: 383983, 278754
Elevation: 64m

Client: NRS Aggregates Ltd
Project: Lea Castle
Title: Viewpoint 27 - Annotated Photoview from Wolverely Road - Abbots Croft

Job no. 08741
Dwn/Chkd: NF/KH//CB

Figure No. Figure 4.42
Revision -
Date: July 2024





HCUK Group
W: www.hcukgroup.co.uk

ARCHAEOLOGY | HERITAGE | LANDSCAPE | PLANNING

Viewpoint Information:
Paper Size: 841 x 297mm
Image Size: 820 x 250mm
Camera/Lens: Nikon D600/50mm fixed lens
Format: Type 3 view produced in accordance with TGN 06/19 published by the Landscape Institute

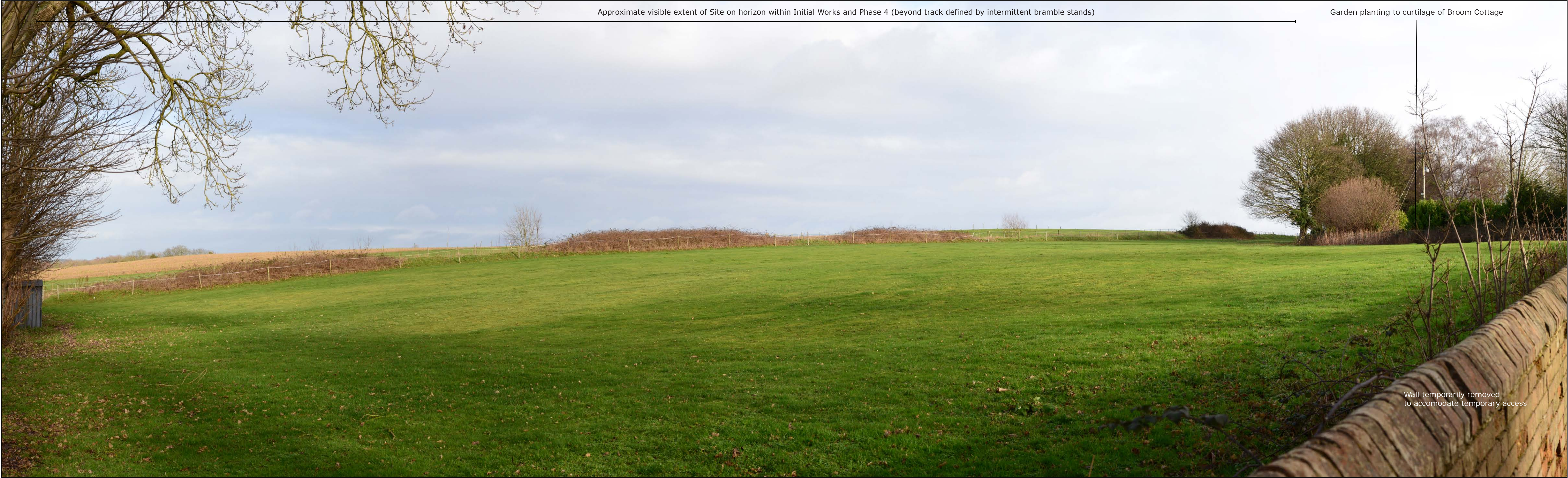
Date: 15/01/2023
Time: 11:23
Location: North
Grid ref: 383914, 278748
Elevation: 66m

Client: NRS Aggregates Ltd
Project: Lea Castle
Title: Viewpoint 28 - Annotated Photoview from Sion Hill

Job no. 08741
Dwn/Chkd: NF/KH//CB

Figure No. Figure 4.43
Revision -
Date: July 2024





HCUK Group
W: www.hcukgroup.co.uk

ARCHAEOLOGY | HERITAGE | LANDSCAPE | PLANNING

Viewpoint Information:
Paper Size: 841 x 297mm
Image Size: 820 x 250mm
Camera/Lens: Nikon D600/50mm fixed lens
Format: Type 3 view produced in accordance with TGN 06/19 published by the Landscape Institute

Date: 15/01/2023
Time: 11:50
Location: Northeast
Grid ref: 384100, 278791
Elevation: 69m

Client: NRS Aggregates Ltd
Project: Lea Castle
Title: Viewpoint 29 - Annotated Photoview from Wolverely Road near access

Job no. 08741
Dwn/Chkd: NF/KH//CB

Figure No. Figure 4.44
Revision -
Date: July 2024





HCUK Group
W: www.hcukgroup.co.uk

ARCHAEOLOGY | HERITAGE | LANDSCAPE | PLANNING

Viewpoint Information:
Paper Size: 841 x 297mm
Image Size: 820 x 250mm
Camera/Lens: Nikon D600/50mm fixed lens
Format: Type 3 view produced in accordance with TGN 06/19 published by the Landscape Institute

Date: 15/01/2023
Time: 11:09
Location: North
Grid ref: 384180, 278790
Elevation: 76m

Client: NRS Aggregates Ltd
Project: Lea Castle
Title: Viewpoint 30 - Annotated Photoview from Broom Cottage

Job no.
08741

Dwn/Chkd: NF/KH//CB

Figure No.
Figure 4.45

Date: July 2024

Revision
-





HCUK Group
W: www.hcukgroup.co.uk

ARCHAEOLOGY | HERITAGE | LANDSCAPE | PLANNING

Viewpoint Information:
Paper Size: 841 x 297mm
Image Size: 820 x 250mm
Camera/Lens: Nikon D600/50mm fixed lens
Format: Type 3 view produced in accordance with TGN 06/19 published by the Landscape Institute

Date: 15/01/2023
Time: 11:02
Location: Northwest
Grid ref: 384320, 278776
Elevation: 75m

Client: NRS Aggregates Ltd
Project: Lea Castle
Title: Viewpoint 31- Annotated Photoview from Wolverley Road at Four Winds

Job no. 08741
Dwn/Chkd: NF/KH//CB

Figure No. Figure 4.46
Revision -
Date: July 2024





HCUK Group
W: www.hcukgroup.co.uk

ARCHAEOLOGY | HERITAGE | LANDSCAPE | PLANNING

Viewpoint Information:
Paper Size: 841 x 297mm
Image Size: 820 x 250mm
Camera/Lens: Nikon D600/50mm fixed lens
Format: Type 3 view produced in accordance with TGN 06/19 published by the Landscape Institute

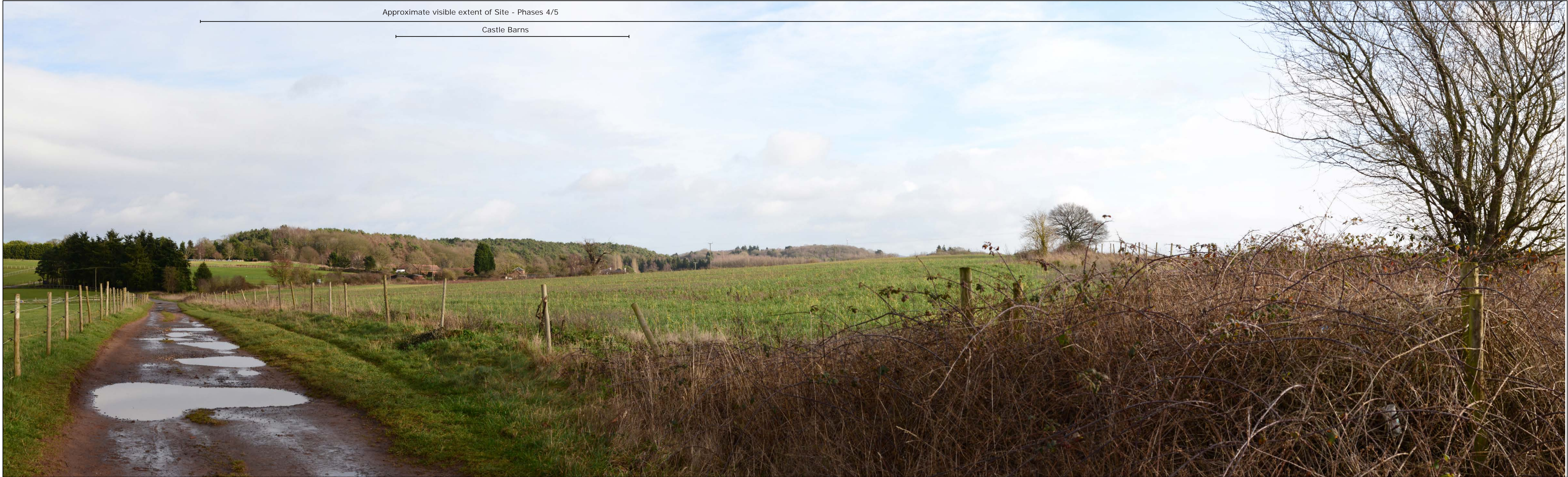
Date: 15/01/2023
Time: 12:26
Location: South
Grid ref: 384313, 279401
Elevation: 69m

Client: NRS Aggregates Ltd
Project: Lea Castle
Title: Viewpoint A - Annotated Photoview from public bridleway 625(B)

Job no. 08741
Dwn/Chkd: NF/KH//CB

Figure No. Figure 4.47
Revision -
Date: July 2024





HCUK Group
W: www.hcukgroup.co.uk

ARCHAEOLOGY | HERITAGE | LANDSCAPE | PLANNING

Viewpoint Information:
Paper Size: 841 x 297mm
Image Size: 820 x 250mm
Camera/Lens: Nikon D600/50mm fixed lens
Format: Type 3 view produced in accordance with TGN 06/19 published by the Landscape Institute

Date: 15/01/2023
Time: 12:18
Location: East
Grid ref: 384114, 279158
Elevation: 70m

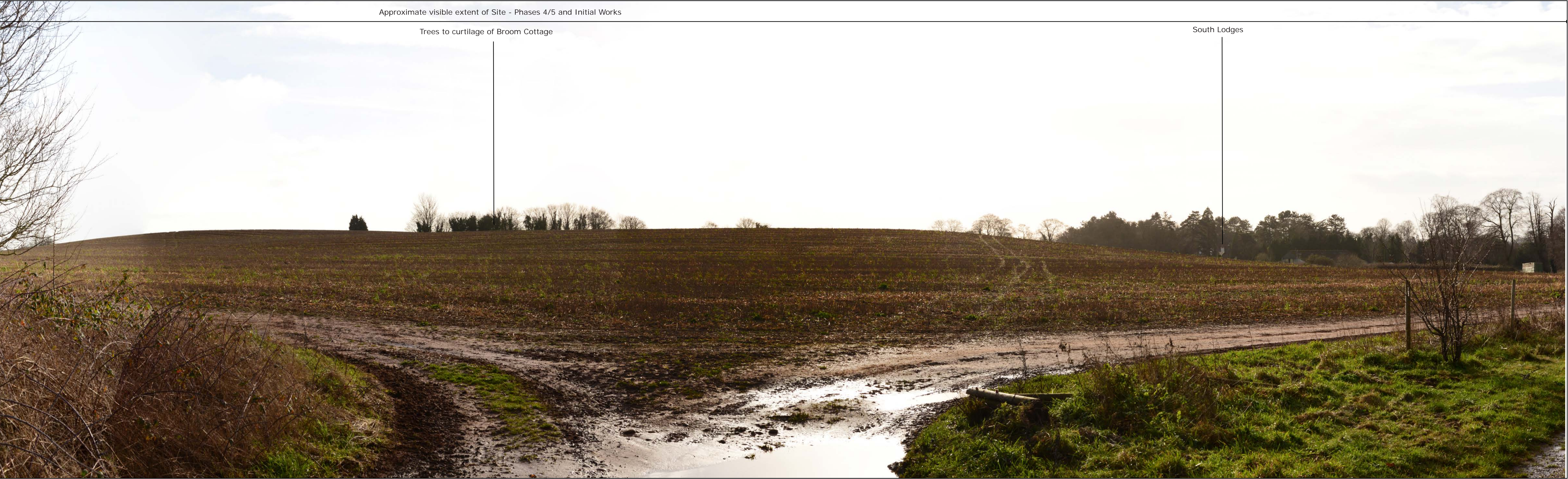
Client: NRS Aggregates Ltd

Project: Lea Castle

Title: Viewpoint Ba - Annotated Photoview from
bridleway 625(B) (part 1)

Job no. 08741	Figure No. Figure 4.48	Revision -
Dwn/Chkd: NF/KH//CB	Date: July 2024	





HCUK Group
W: www.hcukgroup.co.uk

ARCHAEOLOGY | HERITAGE | LANDSCAPE | PLANNING

Viewpoint Information:
Paper Size: 841 x 297mm
Image Size: 820 x 250mm
Camera/Lens: Nikon D600/50mm fixed lens
Format: Type 3 view produced in accordance with TGN 06/19 published by the Landscape Institute

Date: 15/01/2023
Time: 12:18
Location: Southeast
Grid ref: 384114, 279158
Elevation: 70m

Client: NRS Aggregates Ltd
Project: Lea Castle
Title: Viewpoint Bb - Annotated Photoview from
bridleway 625(B) (part 2)

Job no.
08741
Dwn/Chkd: NF/KH//CB

Figure No.
Figure 4.49
Date: July 2024

Revision
-

