





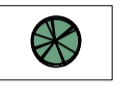

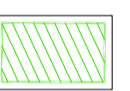





A38 BREP - Scheme B High Level Landscaping Plan (Sheet 3 of 3)



Legend

-  Existing trees to be retained and protected.
-  Tree/group/hedgerow 'at risk' of removal/damage
-  Existing trees / vegetation to be removed
-  Area of new footway
-  Area of new carriageway
-  Native trees
Function: To reinstate, enhance and compliment existing tree planting on site.
-  Specimen trees
Function: To provide seasonal interest and enhance visual amenity.
-  Native tree and shrub planting
Function: Native tree/shrub species to enhance and complement existing screen planting on site.
-  Ornamental shrub planting
Function: To reinstate ornamental planting areas, to enhance visual amenity
-  Bulb/wildflower planting
Function: To provide seasonal interest and enhance visual amenity.
-  Grassland - Road verge wildflower grass seed mix
Function: If not a safety issue allow grass to grow longer to increase biodiversity.
-  Bird Box - Schwegler Nest Box 2M

Notes:

As part of the A38 Bromsgrove Route Enhancement Programme (BREP), works are due to begin on vegetation clearance / tree removal in this area on the week commencing 22nd January 2024.

This plan provides an indication of the vegetation to be removed (red circled areas), those at risk of being damaged or removed (orange shaded areas) as well as the reinstatement of new trees (marked by a tree symbol on the plan) and where bulb or wildflower planting is planned (purple shaded areas).

For questions or queries related to Bromsgrove Route Enhancement Programme (BREP), please contact the dedicated email inbox: A38BREP@Worcestershire.gov.uk

DISCLAIMER:
This map is not to scale.
It is for illustrative purposes only.


**Funded by
UK Government**


**worcestershire
county council**