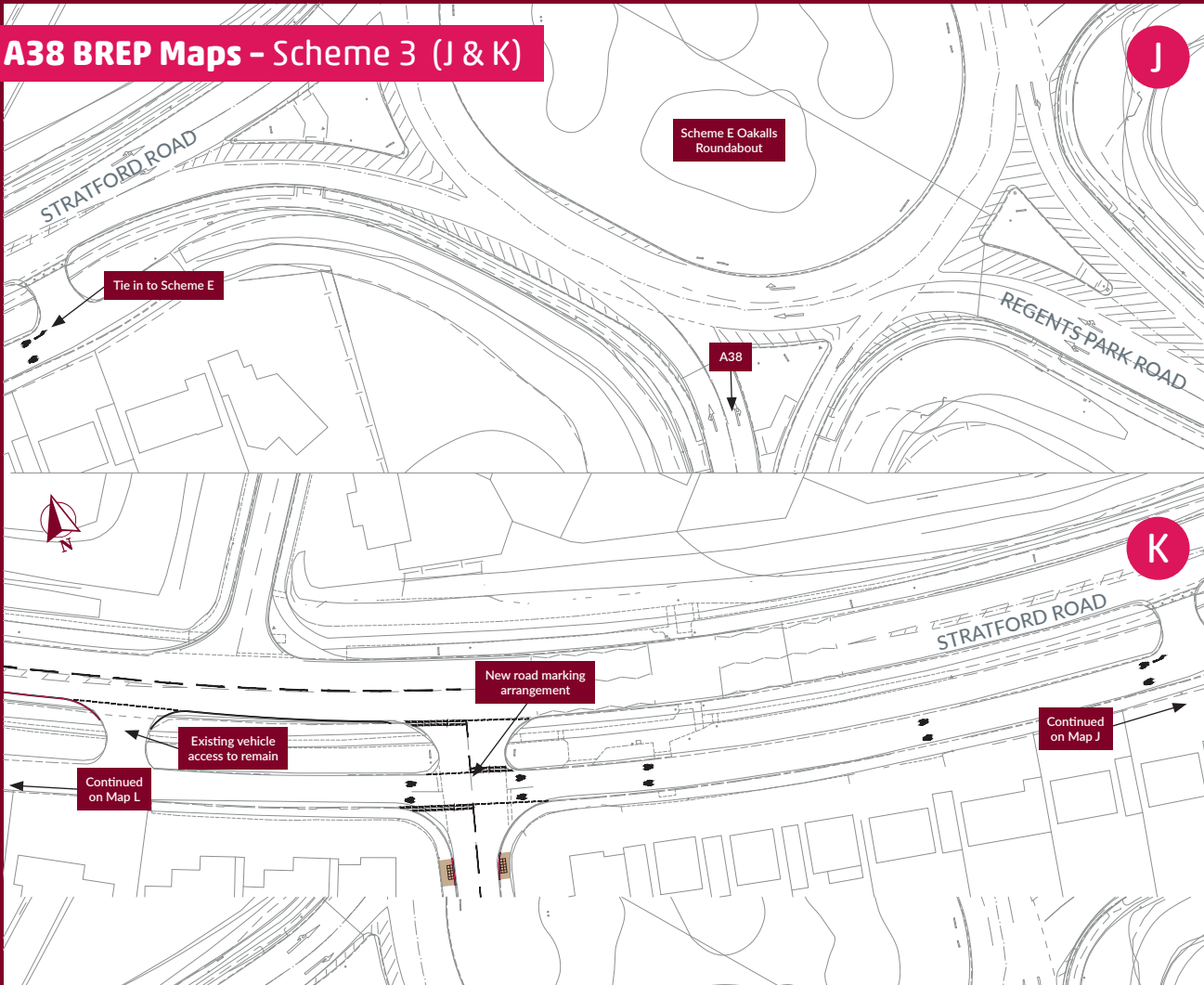





A38 BREP Maps - Scheme 3 (J & K)



J

K

Legend

-  Proposed footway
-  Tactile paving (buff colour)
-  Proposed kerbing

DISCLAIMER:
This map is not to scale.
It is for illustrative purposes only.

 **Funded by
UK Government**

 **worcestershire
county council**