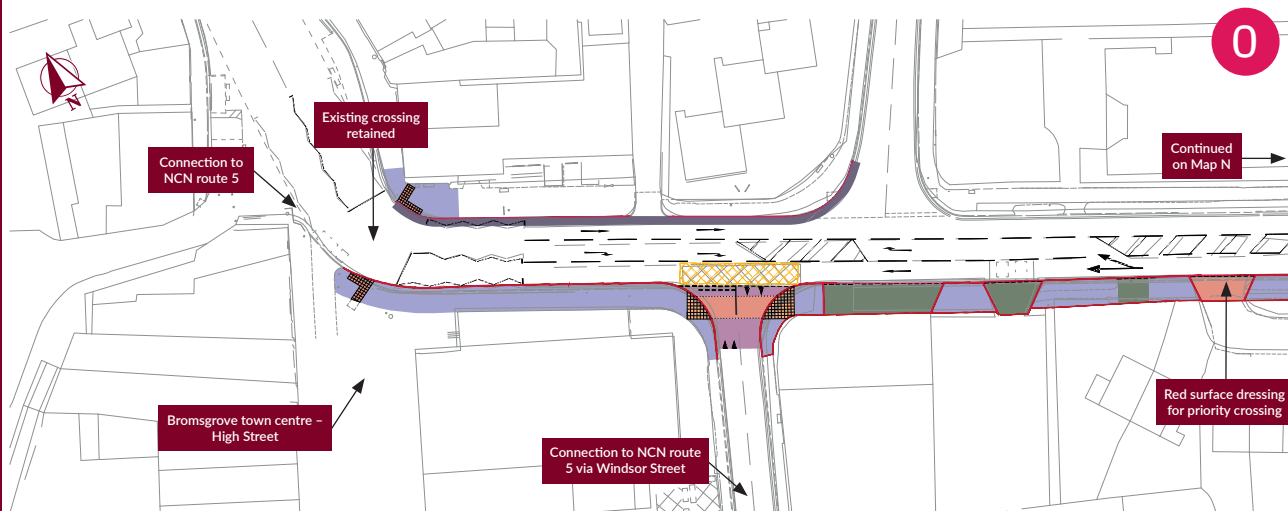
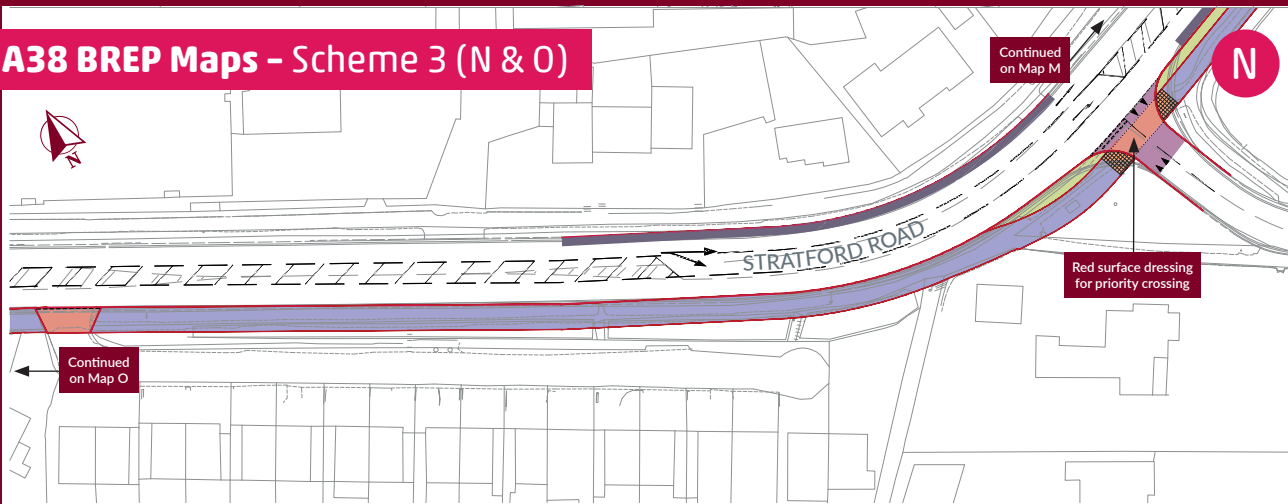











A38 BREP Maps - Scheme 3 (N & O)



Legend

-  Proposed full carriageway reconstruction
-  Proposed speed table
-  Proposed shared use path
-  Tactile paving (buff colour)
-  Pedestrian crossing (red blister)
-  Proposed landscape area
-  Proposed vehicle crossover
-  Proposed road markings
-  Proposed kerbing

DISCLAIMER:
This map is not to scale.
It is for illustrative purposes only.

Funded by
UK Government

 worcestershire
county council