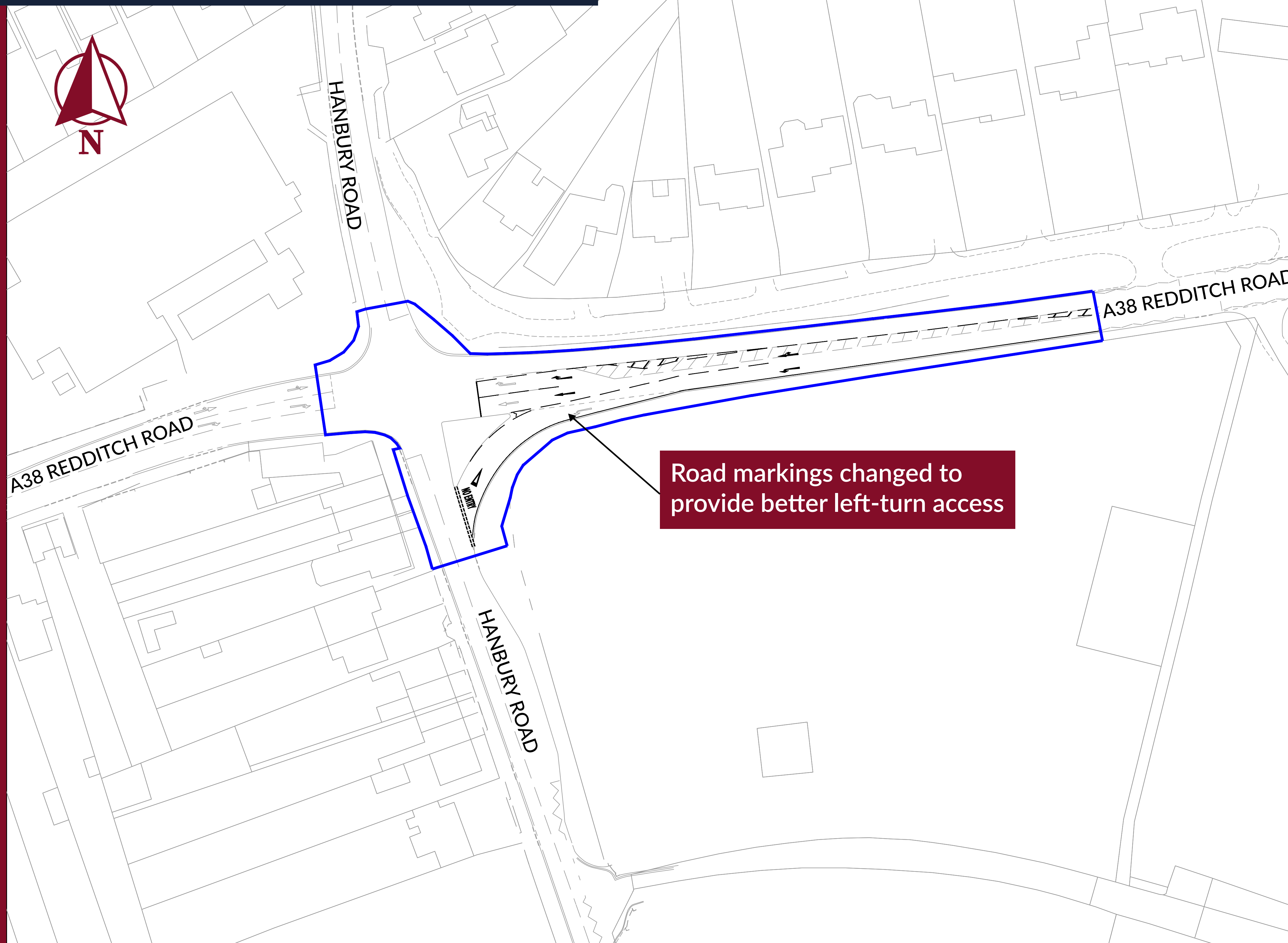




A38 BREP Maps - Scheme A



Legend

-  Site boundary
-  Proposed Design

DISCLAIMER:
This map is not to scale.
It is for illustrative purposes
only.



Funded by
UK Government



worcestershire
county council