



## DEFINITIVE MAP MODIFICATION ORDER APPLICATION PRIORITISATION

<b>Application</b>	Addition of bridleway from the termination of the U42208 Green Lane to a junction with footpath number 501 (formerly footpath number 4)
<b>File Ref</b>	<b>M241</b>
<b>Applicant</b>	Mr A Thomson Ranoch House, 13 Suffolk Way, Droitwich, Worcestershire WR9 7RE
<b>Date Submitted</b>	25 November 2003

<b>Application Prioritisation Criteria</b>	<b>Score</b>
Conflict Resolution	1
Development	1
Effective use of Resources	1
Level of Support	1
The Wider Public Rights of Way Network and ROWIP Objectives	1
<b>Total</b>	<b>5</b>

Details of how these have been prioritized can be found in the DMMO Application Prioritisation Standard Operational Procedure

## Summary of Information provided for Definitive Map Modification Order

The information below provides a summary for accessibility purposes of the scanned original application form documents attached.

### Application Reference. M241

#### Applicant Name

Angus Thomson

#### Applicant Address

Rannoch House, 13 Suffolk Way, Droitwich WR9 7RE

The above hereby apply for an order under section 53(2) of the Wildlife and Countryside Act 1981 modifying the definitive map and statement for the area by:

Adding the bridleway from Green Lane, Hadzor to public footpath on Gaudet Luce Golf Club

And shown on the map accompanying this application.

#### Dated and signed

25 November 2003

Confirmation was also submitted that Notice was served by the applicant on the following landowners of this application being made.

Gaudet-Luce Golf Club  
Middle Lane  
Hadzor  
Droitwich Spa  
Worcestershire  
WR9 7DP

Scanned application documents



NOTICE OF APPLICATION FOR MODIFICATION ORDER  
WILDLIFE AND COUNTRYSIDE ACT 1981

TO: COUNTRYSIDE MAPPING MANAGER, ENVIRONMENTAL SERVICES  
OF: PO BOX 373, SPETCHLEY ROAD, WORCESTER, WR5 2XG

I/We ANGUS STALE THOMPSON


of ZANNOCK Hb. 13 SUFFOLK WAY ANDRITON NR97AE

hereby apply for an order under Section 53(2) of the Wildlife and Countryside Act 1981  
modifying the definitive map and statement for the area by

- i. Deleting the scheduled (footpath) (bridleway) (byway open to all traffic) No.  
From.....  
To.....
- ii. (Upgrading) (downgrading) to a (footpath) (bridleway) (byway open to all traffic) the  
scheduled (footpath) (bridleway) (byway open to all traffic) No.  
From.....  
To.....
- iii. (Varying) (adding to) the statement relating to the (footpath) (bridleway) (byway open  
to all traffic) No.  
From.....  
To.....  
By providing that.....
- iv. Adding the (footpath) (bridleway) (byway open to all traffic)  
From GREEN LANE HAZEL  
To PUBLIC FOOTPATH ON SANDY LUCK GOLF CLUB.

And shown on map annexed hereto.

I/We attach copies of the following documentary evidence (including statements of  
witnesses) in support of this application.

Dated 27 Nov. 2003. Signed   
i. ii. iii. iv. Delete as appropriate

5 USER EVIDENCE  
FORMS




CERTIFICATE OF SERVICE OF NOTICE OF  
APPLICATION FOR MODIFICATION ORDER  
WILDLIFE AND COUNTRYSIDE ACT 1981

TO: COUNTRYSIDE MAPPING MANAGER, ENVIRONMENTAL SERVICES,  
WORCESTERSHIRE COUNTY COUNCIL  
OF: PO BOX 373, COUNTY HALL, SPETCHLEY ROAD, WORCESTER, WR5  
2XG



IN the presence of ANGUS SMITH THOMPSON  
of RANNOC HALL, 13 SUFFOLK WAY, DROITWICH, WORCS. WR9 7RE.

hereby certify that the requirements of paragraph 2 of Schedule 14 of the Wildlife and  
Countryside Act 1981 have been complied with, and notice has been duly served on the  
following Occupiers:

Name	Address
<u>GAUDET-LUCE</u>	<u>MIDDLE LA. HAZOR</u>
<u>GOLF CLUB</u>	<u>DROITWICH SPA. WORCS.</u>
	<u>WR9 7DP</u>

Dated 25/Nov 2023 Signed 



 <p><b>worcestershire</b> county council Countryside Service, Woodside, Perrywood Walk Worcester WR5 1ES</p>	<p>Scale: 1:2,500</p>	<p>20 0 20 40 60 80 100 Meters</p> 	<p>© Cro Worce For re No fur</p>
<p>NOT DEFINITIVE</p>			