



**DEFINITIVE MAP MODIFICATION ORDER APPLICATION
PRIORITISATION**

Application	Addition of footpath from the C2092 Lower Berrington Road to a junction with footpath number 540 (formerly number 17)
File Ref	M232
Applicant	Mr P Bevis Westfields Farm Bungalow, Berrington Road, Tenbury Wells, Worcestershire WR15 8EN
Date Submitted	17 October 2002

Application Prioritisation Criteria	Score
Conflict Resolution	2
Development	1
Effective use of Resources	1
Level of Support	2
The Wider Public Rights of Way Network and ROWIP Objectives	2
Total	8

Details of how these have been prioritized can be found in the DMMO Application Prioritisation Standard Operational Procedure

Summary of Information provided for Definitive Map Modification Order

The information below provides a summary for accessibility purposes of the scanned original application form documents attached.

Application Reference. M232

Applicant Name

Mr P Bevis

Applicant Address

Westfields Farm Bungalow, Berrington Road, Tenbury Wells, Worcestershire WR15 8EN

The above hereby apply for an order under section 53(2) of the Wildlife and Countryside Act 1981 modifying the definitive map and statement for the area by:

Adding the footpath from the Upper Berrington to St. Michaels Road to a point approximately 95 metres along the track leading southwards from Upper Town Farm where it joins footpath 17

And shown on the map accompanying this application.

Dated and signed

17 October 2002

Confirmation was also submitted that Notice was served by the applicant on the following landowners of this application being made.

Windy Nook, Upper Town Farm, Upper Berrington, Tenbury Wells
Upper Town, Upper Berrington, Tenbury Wells
The Cote, Upper Berrington, Tenbury Wells
The Rickyard, Upper Berrington, Tenbury Wells
2 The Cage, Market Square, Tenbury Wells
Hill Farm, Sutton, Tenbury Wells

Scanned application documents



NOTICE OF APPLICATION FOR MODIFICATION ORDER

WILDLIFE AND COUNTRYSIDE ACT 1981

TO: WORCESTERSHIRE COUNTY COUNCIL
OF: COUNTY HALL, SPETCHLEY ROAD, WORCESTER WR5 2NP

I/We PETER BEVIS
of Westfields Farm Bungalow, Berrington Road, Tenbury Wells, WR.15 8EN

hereby apply for an order under Section 53(2) of the Wildlife and Countryside Act 1981 modifying the definitive map and statement for the area by

(i) Deleting the scheduled (footpath) (bridleway) (byway open to all traffic) No.
From
To

(ii) (Upgrading) (downgrading) to a (footpath) (bridleway) (byway open to all traffic) the scheduled (footpath) (bridleway) (byway open to all traffic) No.
From
To

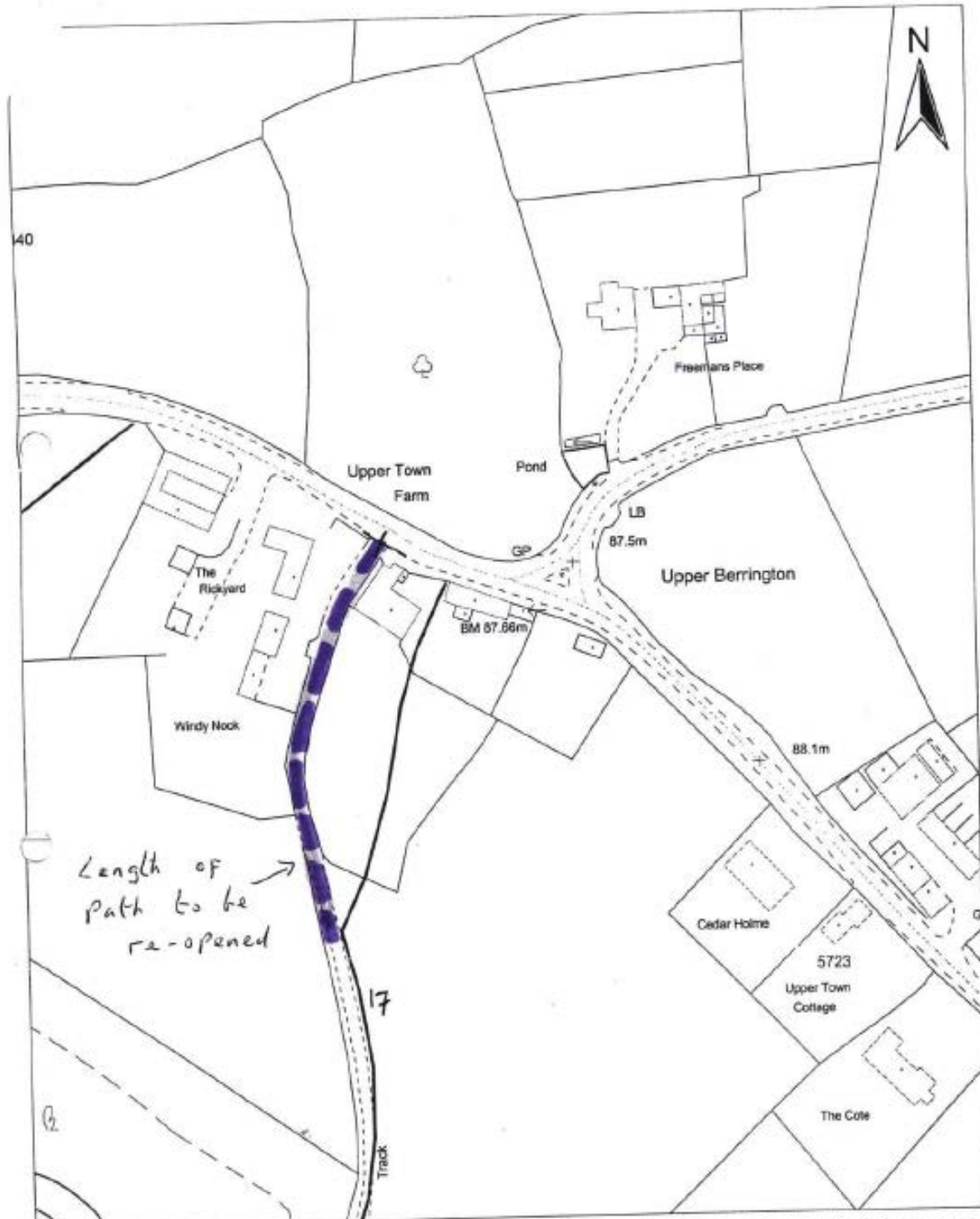
(iii) (Varying) (adding to) the statement relating to the (footpath) (bridleway) (byway open to all traffic) No.
From
To
By providing that


(iv) Adding the (footpath) (bridleway) (byway open to all traffic)
From the Upper Berrington to St. Michael's Road
To A point approx. 95 metres along the track leading southwards from Upper Town Farm where it joins F.P.17 and shown on the map annexed hereto. (in green)

I/We attach copies of the following documentary evidence (including statements of witnesses) in support of this application.


Dated 17 October 2002 Signed 

(i) (ii) (iii) (iv) Delete as appropriate



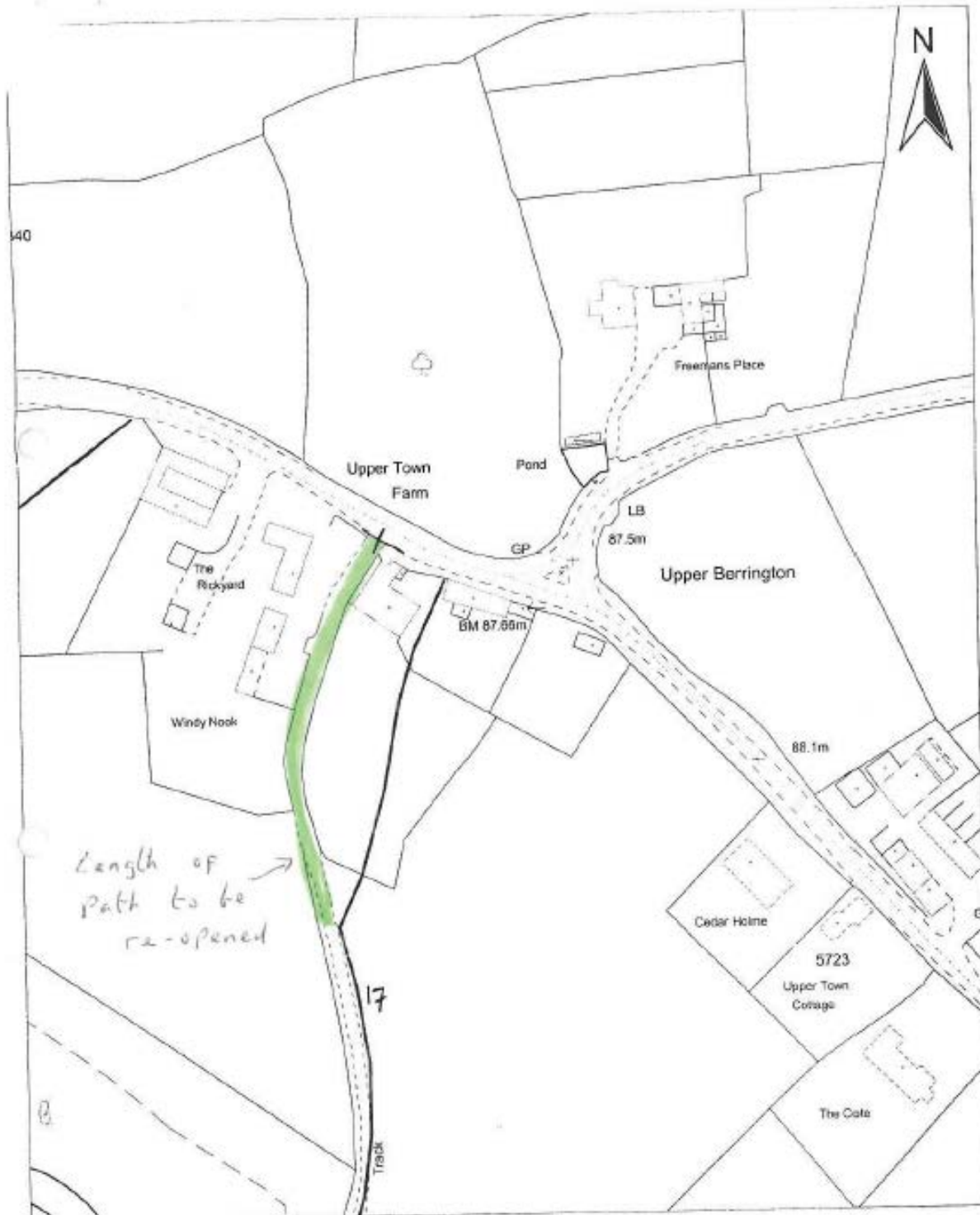

worcestershire
 county council
 County Hall,


Scale: 1:1,250




July 17

© Crown copyright. All rights reserved.




worcestershire
 County Council
 County Hall,

Scale: 1:1,250



Tisbury 17

© Crown copyright. All rights reserved.