



**DEFINITIVE MAP MODIFICATION ORDER APPLICATION
PRIORITISATION**

Application	Addition of footpaths from footpath number 720 (formerly number 69) to footpath number 717 (formerly number 67) at New Coppice, Old Hills, Madresfield
File Ref	M228
Applicant	Mr P Hawker Byways, Madresfield, Malvern, Worcestershire WR13 5BE
Date Submitted	18 March 2002

Application Prioritisation Criteria	Score
Conflict Resolution	2
Development	1
Effective use of Resources	1
Level of Support	1
The Wider Public Rights of Way Network and ROWIP Objectives	1
Total	6

Details of how these have been prioritized can be found in the DMMO Application Prioritisation Standard Operational Procedure

Summary of Information provided for Definitive Map Modification Order

The information below provides a summary for accessibility purposes of the scanned original application form documents attached.

Application Reference. M228

Applicant Name

Mr P H Hawker

Applicant Address

Byways, Woodsfield, Madresfield, Malvern, Worcestershire WR13 5BE

The above hereby apply for an order under section 53(2) of the Wildlife and Countryside Act 1981 modifying the definitive map and statement for the area by:

Adding the footpath / bridleway / byway open to all traffic from A to B, C to D, Y to Z (shown on plan)

And shown on the map accompanying this application.

Dated and signed

18 March 20002

Confirmation was also submitted that Notice was served by the applicant on the following landowners of this application being made.

Madresfield Estate
Madresfield, Malvern, Worcestershire

Scanned application documents

NOTICE OF APPLICATION FOR MODIFICATION ORDER
WILDLIFE AND COUNTRYSIDE ACT 1981

TO: WORCESTERSHIRE COUNTY COUNCIL
 OF: COUNTY HALL, SPETCHLEY ROAD, WORCESTER WR5 2NP


I/We MR J.H. HAWKER
 of BYWAYS, WOODSFIELD HADRESFIELD MALVERN WORCS WR13 5BE

hereby apply for an order under Section 53(2) of the Wildlife and Countryside Act 1981 modifying the definitive map and statement for the area by

- (i) Deleting the scheduled (footpath) (bridleway) (byway open to all traffic) No.
 From
 To
- (ii) (Upgrading) (downgrading) to a (footpath) (bridleway) (byway open to all traffic) the scheduled (footpath) (bridleway) (byway open to all traffic) No.
 From
 To
- (iii) (Varying) (adding to) the statement relating to the (footpath) (bridleway) (byway open to all traffic) No.
 From
 To
 By providing that
- (iv) Adding the (footpath) (bridleway) (byway open to all traffic)
 From A to B C to D Y to Z
 To

and shown on the map annexed hereto.

I/We attach copies of the following documentary evidence (including statements of witnesses) in support of this application.

Dated 15 March 192002 Signed 

S. DEFS

(i) (ii) (iii) (iv) Delete as appropriate

CERTIFICATE OF SERVICE OF NOTICE OF
APPLICATION FOR MODIFICATION ORDER
WILDLIFE AND COUNTRYSIDE ACT 1981

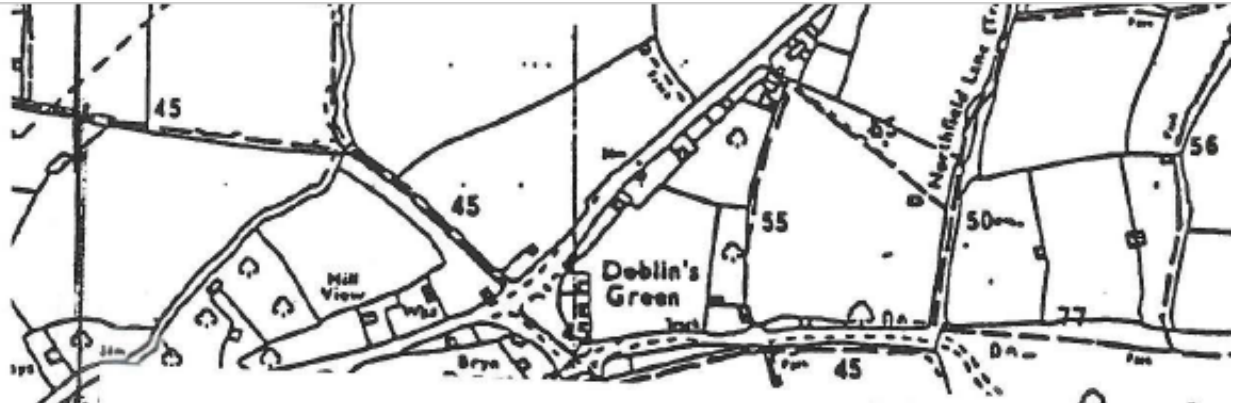
TO: WORCESTERSHIRE COUNTY COUNCIL
OF: COUNTY HALL, SPETCHLEY ROAD, WORCESTER

INVE A. H. HANES
of BYWAYS MADRESFIELD MALVERN WORCS WR. 13. 5. BE

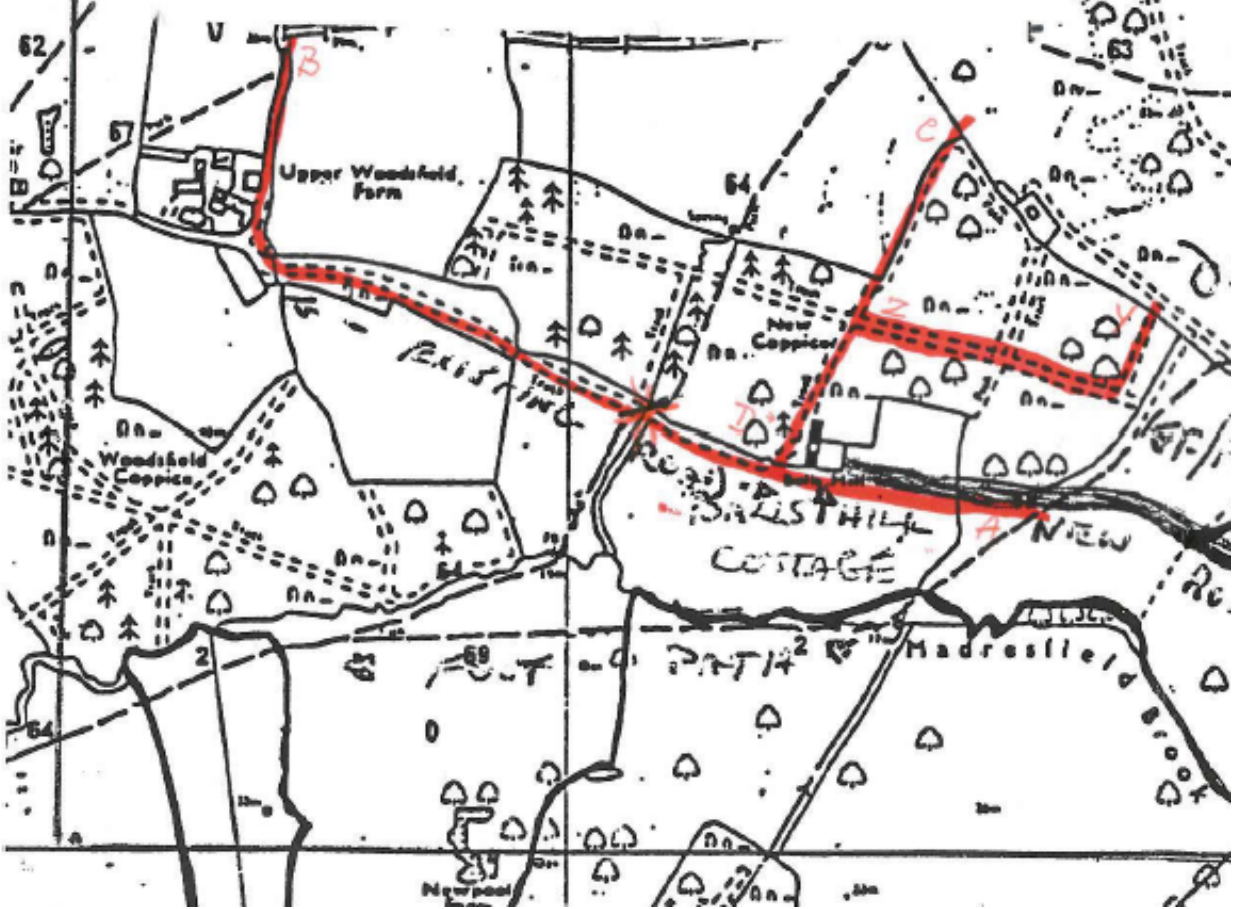
hereby certify that the requirements of paragraph 2 of Schedule 14 of the Wildlife and Countryside Act 1981 have been complied with, and notice has been duly served on the following Occupiers:

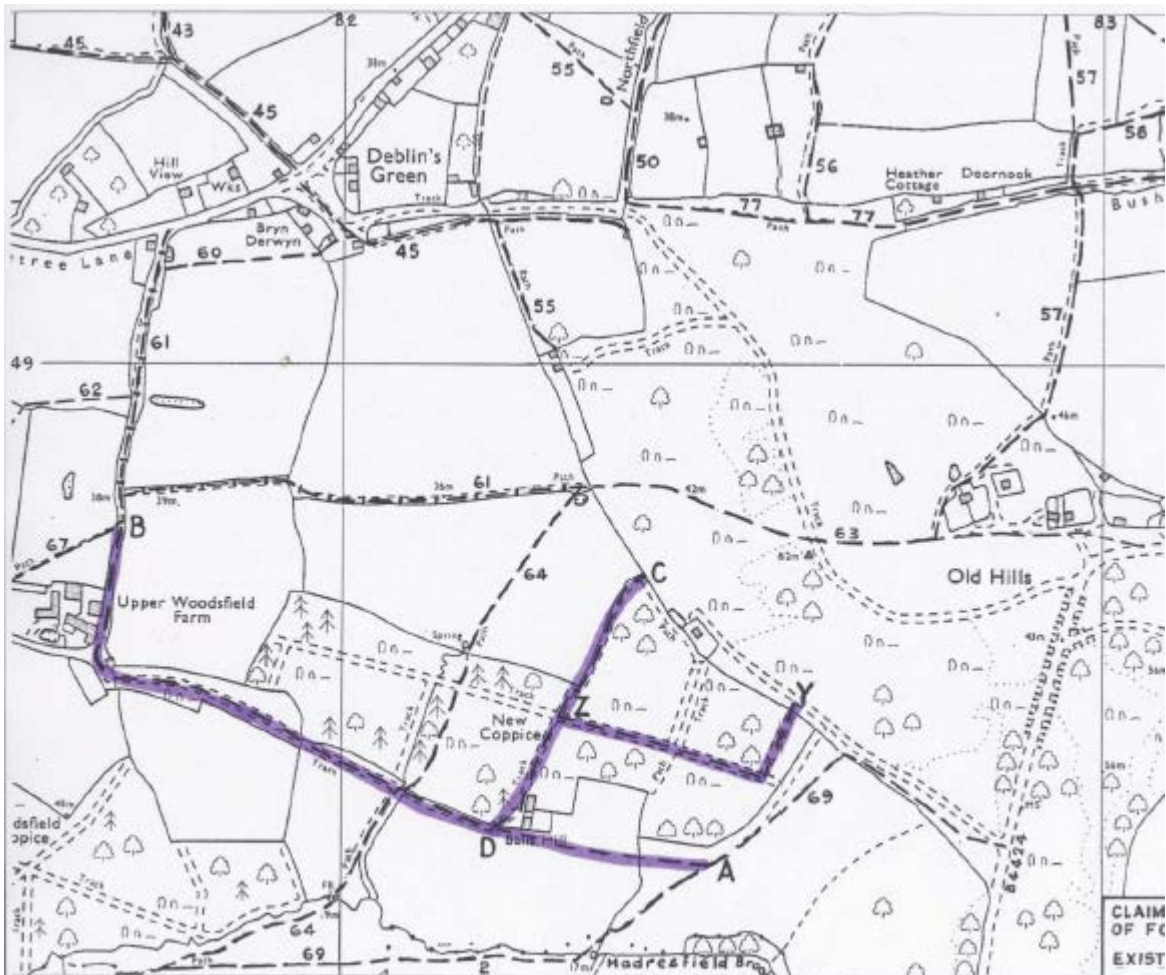
Name	Address
<u>MADRESFIELD ESTATE</u>	<u>MADRESFIELD MALVERN WORCS</u>
.....
.....
.....
.....
.....
.....

Dated 18th March 2002 Signed 



denotes galvanised five barred gate plus barbed wire defence preventing further access






worcestershire
 COUNTY COUNCIL
 County Hall,
 Spetchley Road,
 Worcester
 WR5 2NP

Scale: 1:5,000

100 0 100 200 300 400 500 Meters

MODIFICATION ORDER
PARISH OF POWICK DISTRICT OF MALVERN HILLS
CLAIMED ADDITION OF FOOTPATH A--B,C--D,Y--Z

Drg. No.
M228/314

This map is reproduced by permission of Ordnance Survey on behalf of Her Majesty's Stationery Office. Any reproduction in whole or in part without the permission of Ordnance Survey is prohibited. For reference purposes only.