

**DEFINITIVE MAP MODIFICATION ORDER APPLICATION  
PRIORITISATION**

<b>Application</b>	To add a Byway Open to All Traffic to the Definitive Map for Worcestershire in the Parishes of Lulsley, Alfrick and Leigh from Hill Lane, Lulsley, near OSGR: 380747 255538 along Folley Road (U-62230) and track (UCR AK-62230) to termination of bridleway AK-522 on the Parish Boundary (Leigh/Alfrick) near OSGR: 37551 25409.
<b>File Ref</b>	<b>M2043</b>
<b>Applicant</b>	Mrs Roberta Matulja (on behalf of the British Horse Society), Abbey Park, Stareton, Kenilworth, Warwickshire, CV8 2XZ
<b>Date Submitted</b>	11/03/2021

<b>Application Prioritisation Criteria</b>	<b>Score</b>
Conflict Resolution	1
Development	1
Effective use of Resources	3
Level of Support	2
The Wider Public Rights of Way Network and ROWIP Objectives	3
<b>Total</b>	<b>10</b>

Details of how these have been prioritized can be found in the DMMO Application Prioritisation Standard Operational Procedure

## Summary of Information provided for Definitive Map Modification Order

The information below provides a summary for accessibility purposes of the scanned original application form documents attached.

### Application Reference. M-2034

#### Applicant Name

Mrs Roberta Matulja (on behalf of the British Horse Society)

#### Applicant Address

Abbey Park, Stareton, Kenilworth, Warwickshire, CV8 2XZ

The above hereby apply for an order under section 53(2) of the Wildlife and Countryside Act 1981 modifying the definitive map and statement for the area by:

Adding a Byway Open to All Traffic (BOAT) From Point A at Hill Lane, Lulsley at or near grid ref 8074755538 To: Point B at the eastern termination of bridleway AK-522 on the parish boundary between Leigh and Alfrick at or near grid ref SO 75515409

And shown on the map accompanying this application.

#### Dated and signed

11<sup>th</sup> March 2021

Confirmation was also submitted that Notice was served by the applicant on the following landowners of this application being made.

Occupiers, owners or managers of an affected:  
Folly Farm, Folly Road, Alfrick, Worcs, WR65HN  
Hop Pickers Cottage, Hill Lane, Lulsley, Knightwick, Worcs, WR65QU  
Primsland Farm, Primsland, Droitwich, Worcs, WR97JJ  
Little Brockamin Farm, Dingle Road, Leigh, Worcs, WR65JX

# Scanned application documents



**worcestershire**  
county council

M.O.1 Amended 7 Mar 2019

**APPLICATION FOR MODIFICATION ORDER  
WILDLIFE AND COUNTRYSIDE ACT 1981**

TO: MAPPING MANAGER, PUBLIC RIGHTS OF WAY TEAM, WORCESTERSHIRE  
COUNTY COUNCIL  
OF: WORCESTER WOODS COUNTRY PARK, WILDWOOD DRIVE, WORCESTER  
WR5 2LG

I/We : Mrs Roberta M Matulja for and on behalf of the British Horse Society  
Of : Abbey Park, Stareton, Kenilworth, Warwickshire, CV8 2XZ

Email address & Tel No: bobbiemat@btinternet.com / 01584 781 283 (Personal)  
access@bhs.org.uk / 02476 840500 (British Horse Society Head Office)


hereby apply for an order under Section 53(2) of the Wildlife and Countryside Act 1981  
modifying the definitive map and statement for the area by:

**Adding a byway open to all traffic (BOAT)**

From: Point A at Hill Lane, Lulsley at or near grid ref 8074755538  
To: Point B at the eastern termination of bridleway AK-522 on the parish boundary  
between Leigh and Alfrick at or near grid ref SO75515409

and shown by red dashed line on the map accompanying this application.

I/We attach have provided a separate list of documentary evidence (including witness  
statements, maps etc. in support of this application. YES

Dated March 11th.....2021 Signed. 

**List of Documentary Evidence**

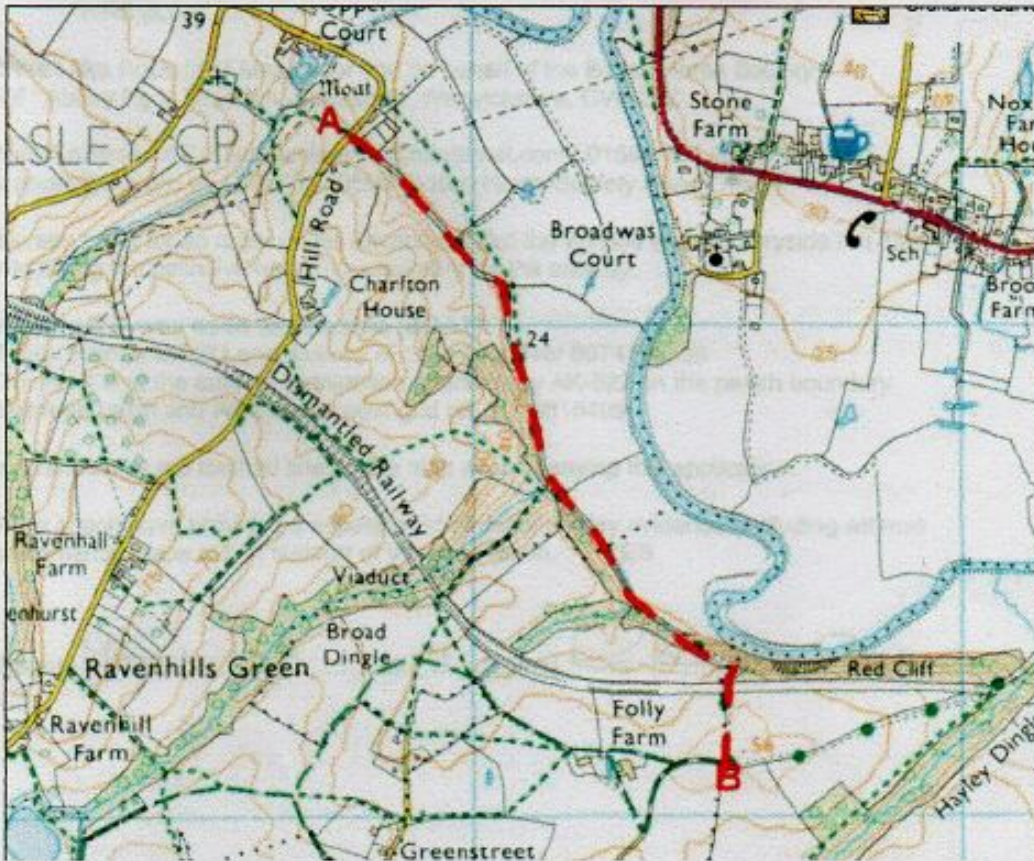
- HM Land Registry INSPIRE dataset map (2021)
- Definitive Statements for public footpaths LL-507 and LL-536/537
- OS One Inch Map Sheet 199 (1898)
- OS One Inch Map Sheet 130 (1947)
- OS One Inch Map Sheet 143 (1946)
- OS One Inch Map Sheet 130 (1960)
- OS One Inch Map Sheet 143 (1960)
- OS Six Inch Map Sheet Worcs XXXII.NE (1884)
- OS Six Inch Map Sheet Worcs XXXII.NE (1905)
- OS 1:25,000 Map Sheet SO75 (1961)
- OS 1:25,000 Map Sheet 32/75-A (c1950)
- OS 1:25,000 Map Sheet 32/75-B (1961)
- Greenwoods Map of Worcestershire (1822)
- Inland Revenue Valuation Maps:- IR 129/3/798, 129/3/801 and 123/3/802.
- 1838 Tithe Awards for the parishes of Lulsley and Alfrick
- Land Registry / Title Deeds for land over which the application routes passes or adjoins
- User Evidence Forms

Copies of this evidence and the applicant's analysis of it is contained in the attached Summary of Evidence document.

Map reproduced from abstract of Ordnance Survey 1:25,000 scale mapping. When printed on A4 paper, the scale will be not less than 1:25,000 and does not imply the achievement of regulations 4 and 5 of the (SI) of The Wildlife and Countryside (Definitive Maps and Statements) Regulations 2001

## Wildlife and Countryside Act 1981

### Map to Accompany Definitive Map Modification Order Application



Map produced from extract of Ordnance Survey 1:25,000 scale mapping. When printed on A4 paper, the scale will be not less than 1:25,000 and thus meets the requirement of regulation 2 and regulation 8(2) of The Wildlife and Countryside (Definitive Maps and Statements) Regulations 1993.



**CERTIFICATE OF SERVICE OF NOTICE OF  
APPLICATION FOR MODIFICATION ORDER  
WILDLIFE AND COUNTRYSIDE ACT 1981**

**TO:** MAPPING MANAGER, PUBLIC RIGHTS OF WAY TEAM,  
WORCESTERSHIRE COUNTY COUNCIL

**OF:** WORCESTER WOODS COUNTRY PARK, WILDWOOD DRIVE,  
WORCESTER WR5 2LG

I/We : Mrs Roberta M Matulja for and on behalf of The British Horse Society  
Of Abbey Park, Stareton, Kenilworth, Warwickshire, CV8 2XZ

Email & Tel No [access@bhs.org.uk](mailto:access@bhs.org.uk) / 02476 840500


I hereby certify that the requirements of paragraph 2 of Schedule 14 of the Wildlife and Countryside Act 1981 have been complied with, and notice has been duly served on the following Occupiers. On the Land Registry Inspire database they are shown as either a) occupiers of land through which the claimed route (ref. WOR-0002 on the British Horse Society Project 2026 database) passes, or b) occupiers of land immediately adjacent to it-

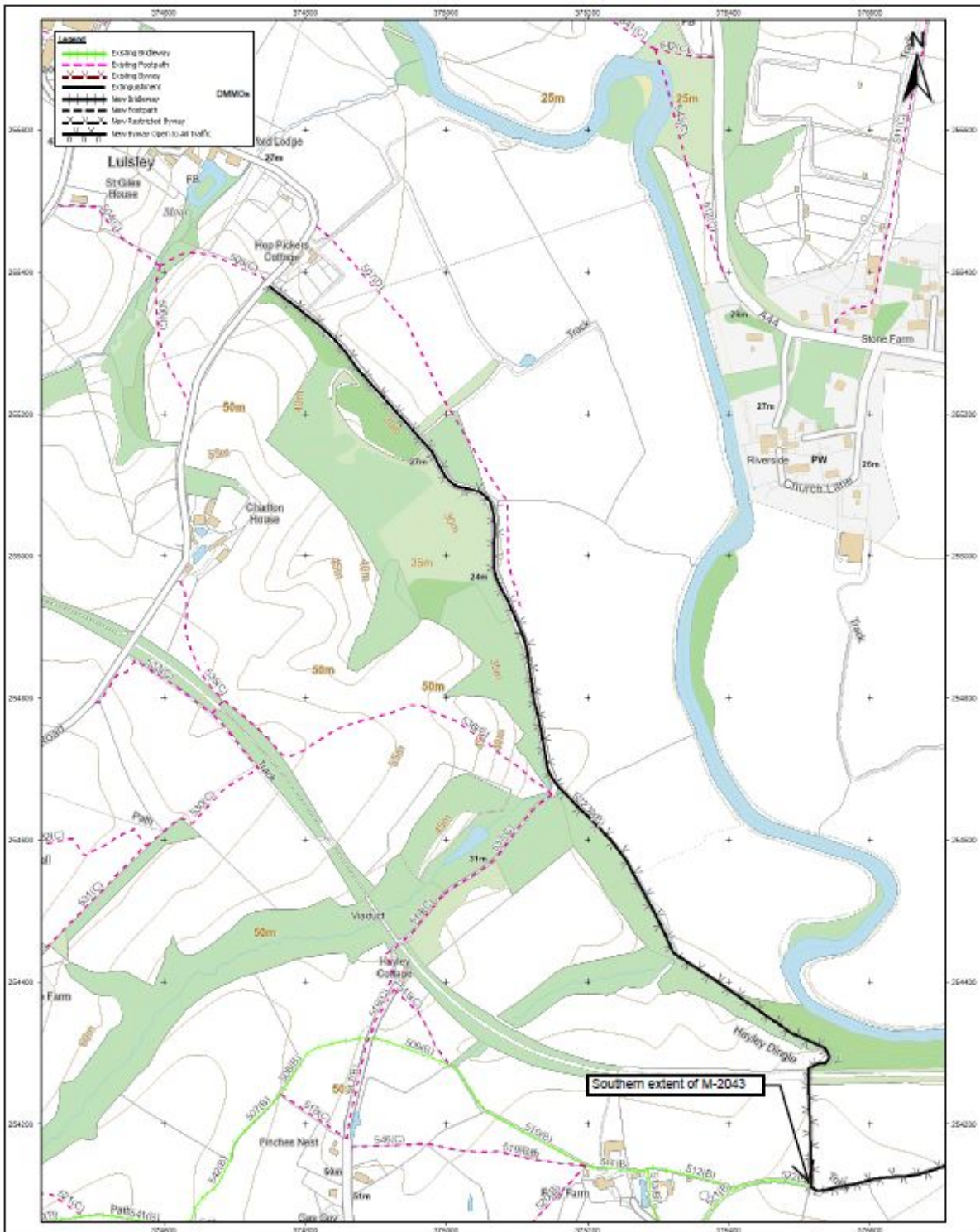
**Name**

**Address**



Folly Farm, Folly Road, Alfrick, Worcs., WR6 5HN  
Hop Pickers Cottage, Hill Lane, Lulsley, Knightwick  
Worcs., WR6 5QU  
Primsland Farm, Primsland, Droitwich, Worcs., WR9  
7JJ  
Little Brockarnin Farm, Dingle Road, Leigh, Worcs.  
WR6 5JX

Dated March 16th 2021 Signed 



© Crown copyright and database rights 2021  
Ordnance Survey 100024230

Indicative Scale: 1:5,000

Date Printed: 19/5/2021

0 50 250 500 metres

M-2043  
Wildlife and Countryside Act 1981  
Definitive Map Modification Order  
Proposed addition of a Byway Open to All Traffic in the Parishes of Luisley, Aitrick and Leigh, Worcestershire

**worcestershire**  
county council

Countryside Service  
Worcester Woods Country Park  
Wildwood Drive  
Worcester  
WRS 2LG