Lea Castle Farm

Restoration Sections

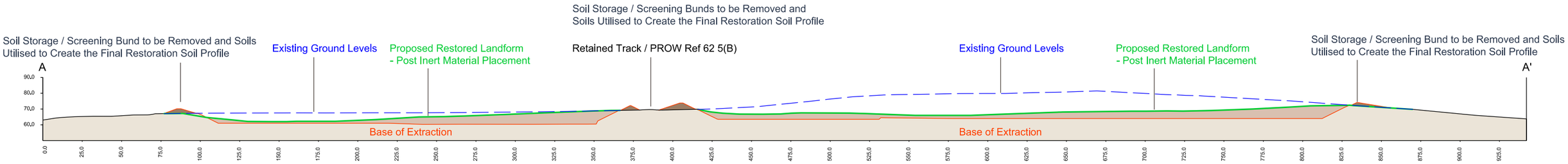

SECTION A-A'

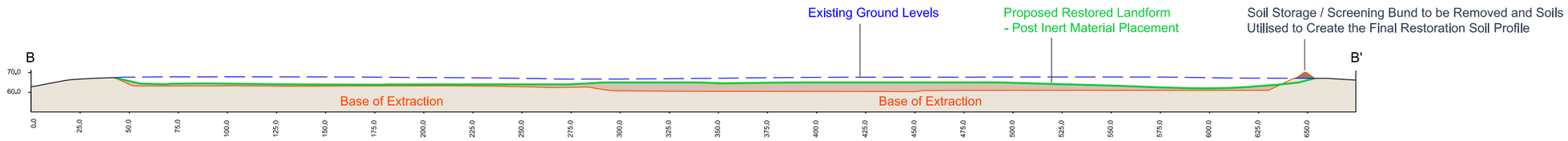

SECTION B-B'

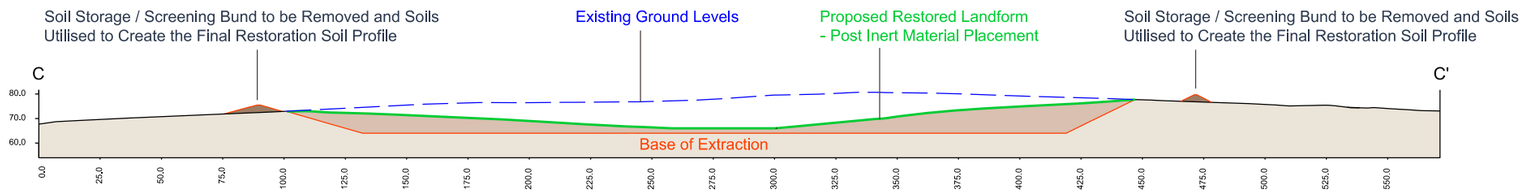

SECTION C-C'

See Planning Application Drawing 15 (Concept Restoration) for Restoration Section Locations

Planning Application Drawing No. 16A

LEGEND

- Existing Ground Levels
- Base of Extraction Levels
- Proposed Restored Landform Levels

KEDD Limited

PROJECT:	TITLE:	REF NO:	DATE:	SCALE:	STATUS:
Lea Castle Farm	Restoration Sections	KD.LCF.028A	October 2020	1:1,250 @ A3	FINAL

N

This drawing may not be used without the consent of Kedd Development Limited

Fox Studio, Much Wenlock, Shropshire TF13 6BL

© Crown copyright and database rights [2017] Ordnance Survey 0100031673