

Statement of Reasons for proposing to make an Order under the Road Traffic Regulation Act 1984

**ROAD TRAFFIC REGULATION ACT 1984 (AS AMENDED)  
WORCESTERSHIRE COUNTY COUNCIL**

**(CITY OF WORCESTER)  
(CIVIL ENFORCEMENT AREA)**

**(WAITING RESTRICTIONS AND STREET PARKING PLACES)  
CONSOLIDATION ORDER 2011 (VARIATION) ORDER 2022**

**[EXPERIMENTAL RESTRICTION OF WAITING ON COMER ROAD, WORCESTER]**

Worcestershire County Council have made this Order for facilitating the passage on the road or any other road of any class of traffic (including pedestrians).

It is considered that the Order will contribute to the securing of the expeditious, safe and convenient movement of all traffic (including pedestrians) and will have no adverse effect on other considerations contained in s.122 Road Traffic Regulation Act 1984.

Thomas Pollock  
Head of Commercial Law  
Legal and Governance

County Hall  
Spetchley Road  
Worcester  
WR5 2NP

**ROAD TRAFFIC REGULATION ACT 1984**

**WORCESTERSHIRE COUNTY COUNCIL**

**(CITY OF WORCESTER)  
(CIVIL ENFORCEMENT AREA)**

**(WAITING RESTRICTIONS AND STREET PARKING PLACES)  
CONSOLIDATION ORDER 2011 (VARIATION) ORDER 2022**

**[EXPERIMENTAL RESTRICTION OF WAITING ON COMER ROAD, WORCESTER]**

Worcestershire County Council in exercise of their powers under Section 1(1), 2 (1) to (3), 3 (1), 4(2), 9 and 124 and Part IV of Schedule 9 of the Road Traffic Regulation Act 1984 (which said Act is hereinafter referred to as "the Act of 1984") and of all other powers them enabling in that behalf, and after consultation with the Chief Officer of Police in accordance with Part III of Schedule 9 to the said Act of 1984, hereby make the following Order:-

1. The Worcestershire County Council (City of Worcester) (Civil Enforcement Area) (Waiting Restrictions and Street Parking Places) Consolidation Order 2011 is hereby varied by the attachment thereto of the plan attached to this Order (which has the effect of experimentally imposing restriction of waiting Monday - Friday 9 AM - 4 PM on the road and sides of road identified in the plan attached to this Order in accordance with the provisions of the Consolidation Order).
2. The Order shall come into operation on 12 May 2022 and may be cited as Worcestershire County Council (City of Worcester) (Civil Enforcement Area) (Waiting Restrictions and Street Parking Places) Consolidation Order 2011 (Variation) Order 2022 [Experimental Restriction of Waiting on Comer Road, Worcester].

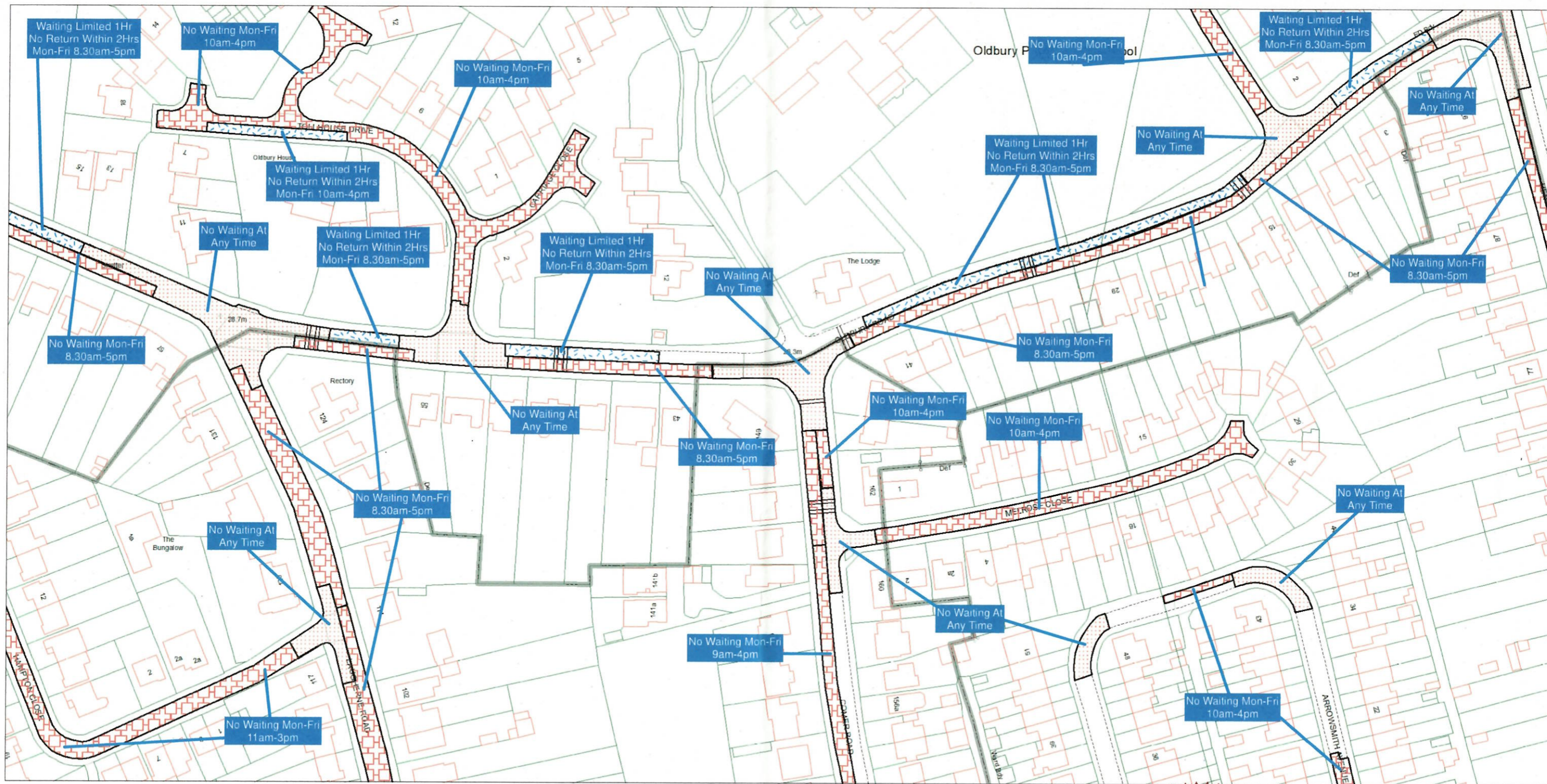
Dated: 28 April 2022

The Common Seal of )  
Worcestershire County Council was )  
hereunto affixed in the presence of:-)




**PRINCIPAL SOLICITOR**





SCALE - 1:1250



WORCESTERSHIRE COUNTY COUNCIL

CONSOLIDATION OF WAITING RESTRICTIONS

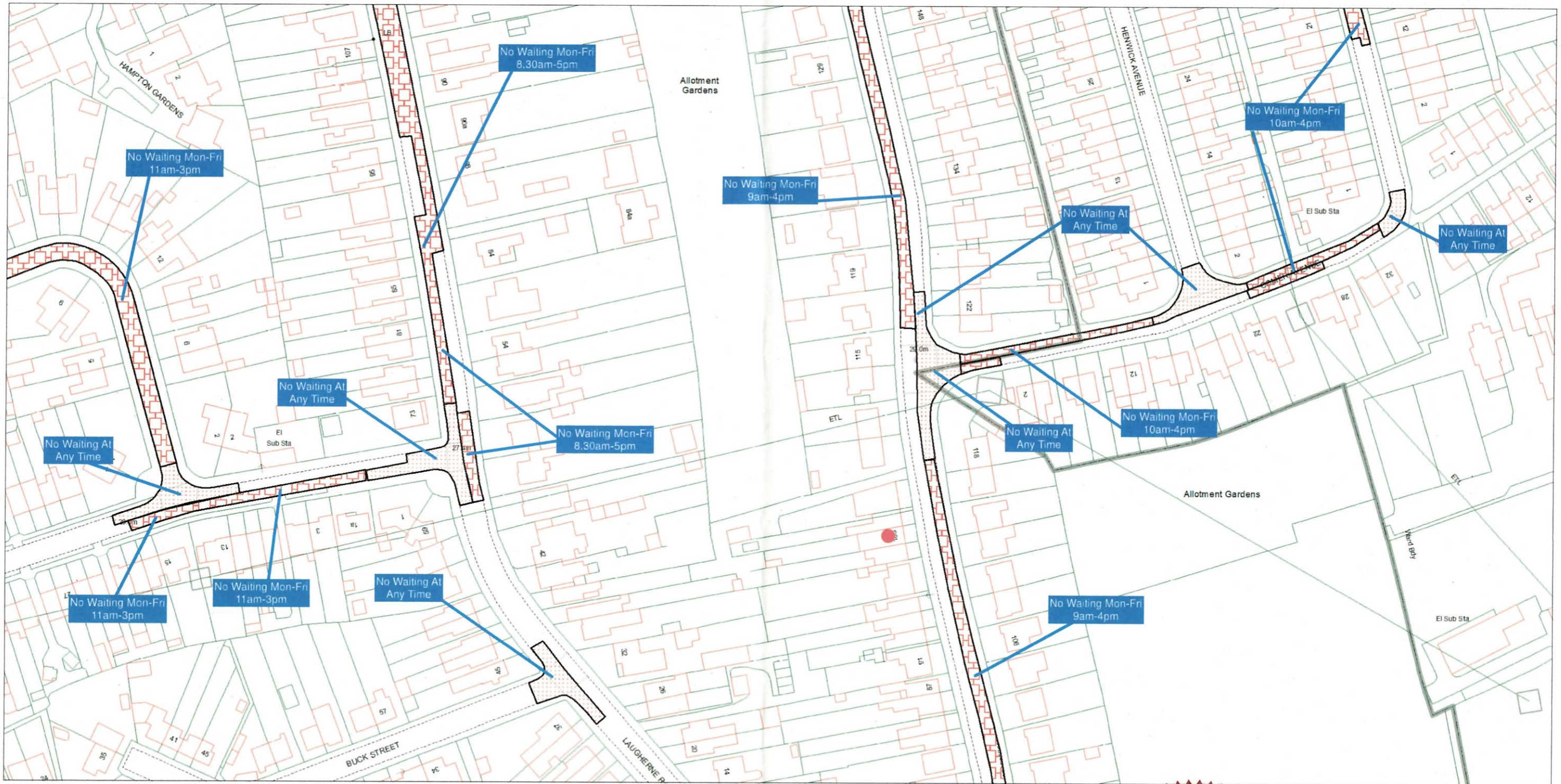


PRINCIPAL SOLICITOR


Worcestershire County Council  
County Hall  
Spetchley Road  
Worcester  
WR5 2NP

This map is reproduced from Ordnance Survey data of Ordnance Survey on behalf of the Controller of Her Majesty's Stationery Office © Crown copyright. Unauthorised copying infringes Crown copyright and may lead to prosecution or civil proceedings. Worcestershire County Council, 10000000. For reference purposes only. No further copies may be made.

Cosmer Rd.



SCALE - 1:1250



PRINCIPAL SOLICITOR

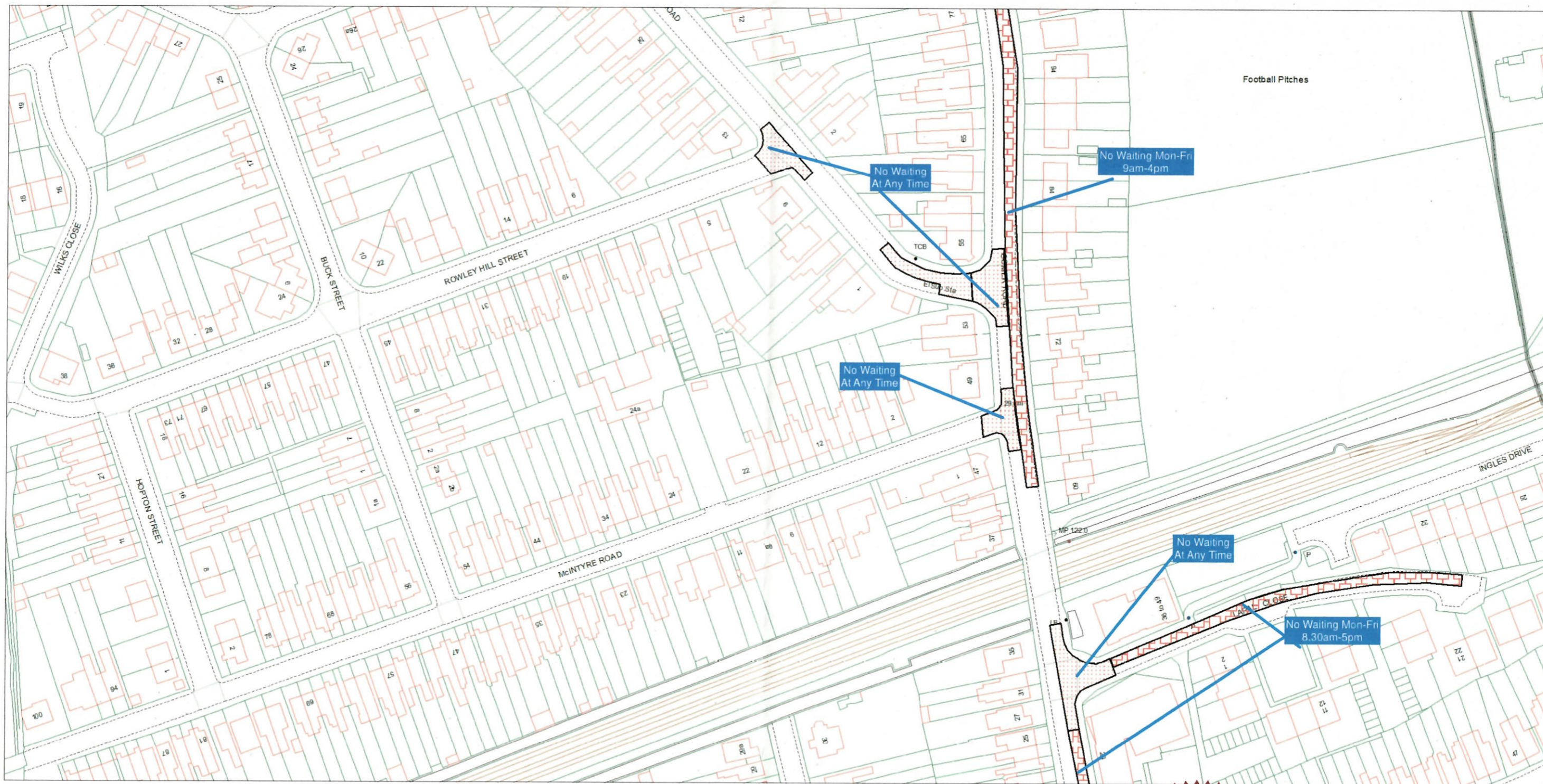


Worcestershire County Council  
County Hall  
Spetchley Road  
Worcester  
WR5 2NP


WORCESTERSHIRE COUNTY COUNCIL

CONSOLIDATION OF WAITING RESTRICTIONS

This map is reproduced from Ordnance Survey data. The Ordnance Survey name of Ordnance Survey on behalf of the Controller of Her Majesty's Stationery Office © Crown copyright. Unauthorised use of this map infringes Crown copyright and may lead to prosecution or civil proceedings. Worcestershire County Council, 100, 1994. For reference purposes only. No further copies may be made.



SCALE - 1:1250



PRINCIPAL SOLICITOR



Worcestershire County Council  
County Hall  
Spetchley Road  
Worcester  
WR5 2NP

WORCESTERSHIRE COUNTY COUNCIL

CONSOLIDATION OF WAITING RESTRICTIONS

This map is reproduced from Ordnance Survey on behalf of the Controller of Her Majesty's Stationery Office © Crown copyright. Unauthorised reproduction infringes Crown copyright and may lead to prosecution or civil proceedings. Worcester City Council, 10005314. For reference purposes only. No further copies may be made.