




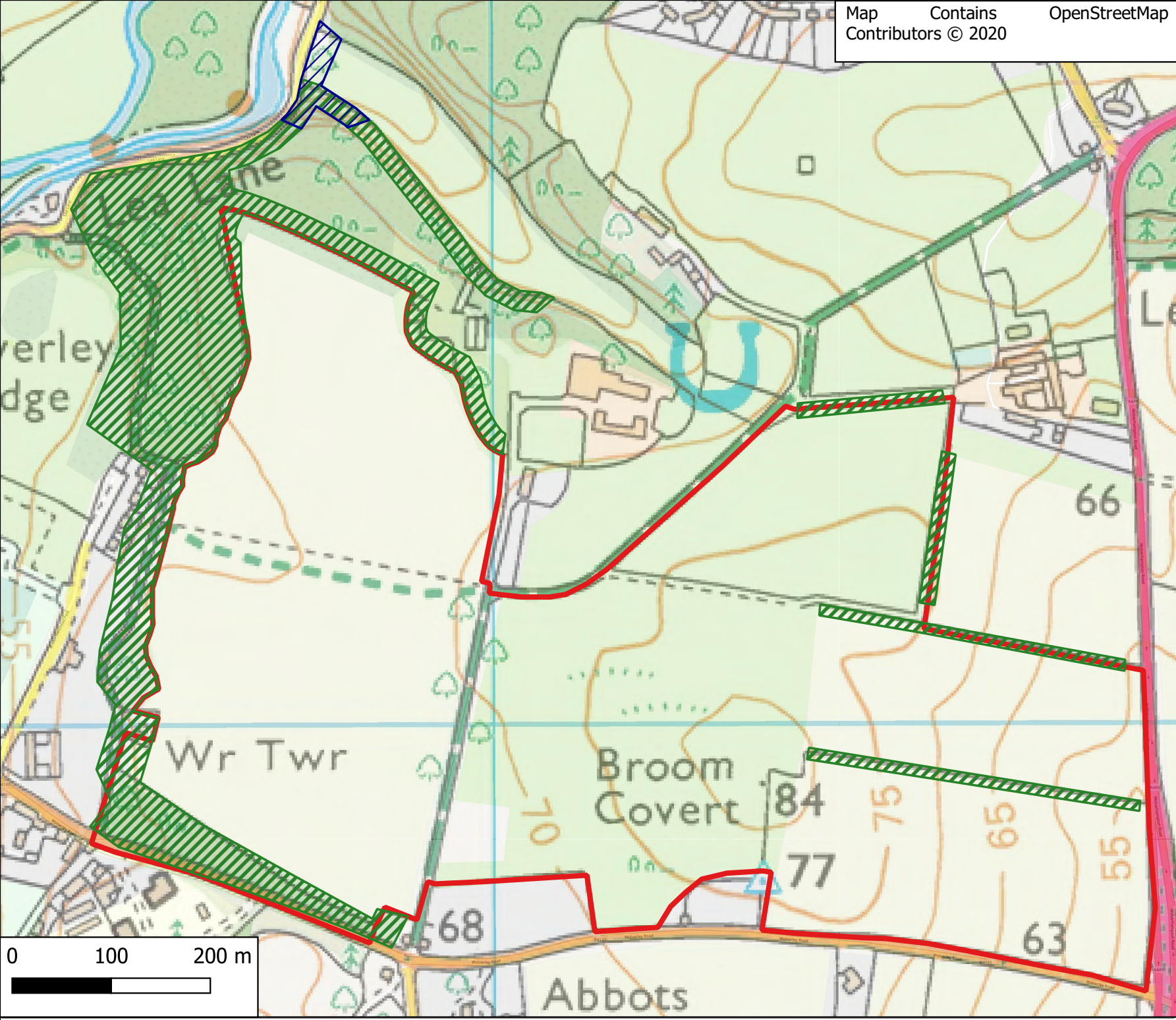


LEGEND

- Areas of Hazel 
- Areas Surveyed for Dormice 
- Application Boundary 
- OpenStreetMap 

Note: 10-20m visual inspection was required where land fell outside of control of the applicant.



Heaton's

Planning Environment Design

PROJECT
Lea Castle Farm

DRAWING TITLE
Areas Surveyed for Dormice Presence

DATE
April 2021

REFERENCE
KEDL-004-M (ED-009)

SCALE
See Map

STATUS
FINAL