








**LEGEND**

-  Application Boundary
-  Existing Public Footpaths
-  Existing Public Bridleways
-  Proposed New Public Rights of Way (Bridleway Standard) ~2.35km
-  Proposed New Permissive Bridleways ~345 linear metres
-  Existing Public Footpaths suggested to be upgraded to Bridleway Standard (on land under the control of the Applicant)
-  Proposed Pocket Parks

L&R Figure 5A



PROJECT:  
**Lea Castle Farm**

TITLE:  
**Current & Proposed Public Rights of Way**

REF NO:  
**KD.LCF.026A**

DATE:  
**July 2021**

SCALE:  
**1:5,000 @ A3**

STATUS:  
**FINAL**



This drawing may not be used without the consent of Kedd Development Limited  
Fox Studio, Much Wenlock, Shropshire TF13 6BL  
© Crown copyright and database rights [2017] Ordnance Survey 0100031673