



**DEFINITIVE MAP MODIFICATION ORDER APPLICATION
PRIORITISATION**

Application	Addition of a footpath from Battenhall Sports Fields in the City of Worcester
File Ref	M335
Applicant	Mrs A Houghton, Battenhall Road, Worcester
Date Submitted	13 September 2012

Application Prioritisation Criteria	Score
Conflict Resolution	2
Development	1
Effective use of Resources	1
Level of Support	2
The Wider Public Rights of Way Network and ROWIP Objectives	3
Total	9

Details of how these have been prioritized can be found in the DMMO Application Prioritisation Standard Operational Procedure

Summary of Information provided for Definitive Map Modification Order

The information below provides a summary for accessibility purposes of the scanned original application form documents attached.

Application Reference. M335

Applicant Name

Alison Houghton

Applicant Address

134 Battenhall Road, Worcester WR5 2BT

The above hereby apply for an order under section 53(2) of the Wildlife and Countryside Act 1981 modifying the definitive map and statement for the area by:

Varying (adding to) the particulars (the definitive statement) relating to the footpath from Battenhall Road to Battenhall fields and open space by providing that permanent pedestrian access to the land of Battenhall Road

And shown on the map accompanying this application.

Dated and signed

10 August 2012

Confirmation was also submitted that Notice was served by the applicant on the following landowners of this application being made.

University of Worcester Henwick Grove, Worcester WR2 6AJ

Scanned application documents



NOTICE OF APPLICATION FOR MODIFICATION ORDER
WILDLIFE AND COUNTRYSIDE ACT 1981

TO: COUNTRYSIDE ACCESS TEAM LEADER (MAPPING), ENVIRONMENTAL SERVICES
OF: COUNTY HALL, SPETCHLEY ROAD, WORCESTER, WR5 2NP

I/We Alison Houghton
of 134, Battenhall Rd, Worcester WR5 2BT

hereby apply for an order under Section 53(2) of the Wildlife and Countryside Act 1981 modifying the definitive map and statement for the area by:

i. Deleting the (footpath) (bridleway) (restricted byway) (byway open to all traffic) No.
From.....
To.....

ii. Adding the (footpath) (bridleway) (restricted byway) (byway open to all traffic)
From.....
To.....

iii. Upgrading/downgrading to a (footpath) (bridleway) (restricted byway) (byway open to all traffic) the (footpath) (bridleway) (restricted byway) (byway open to all traffic) No.
From.....
To.....

iv. Varying (adding to) the particulars (the definitive statement) relating to the (footpath) (bridleway) (restricted byway) (byway open to all traffic) No.
From Battenhall Road.
To Battenhall fields & open space.

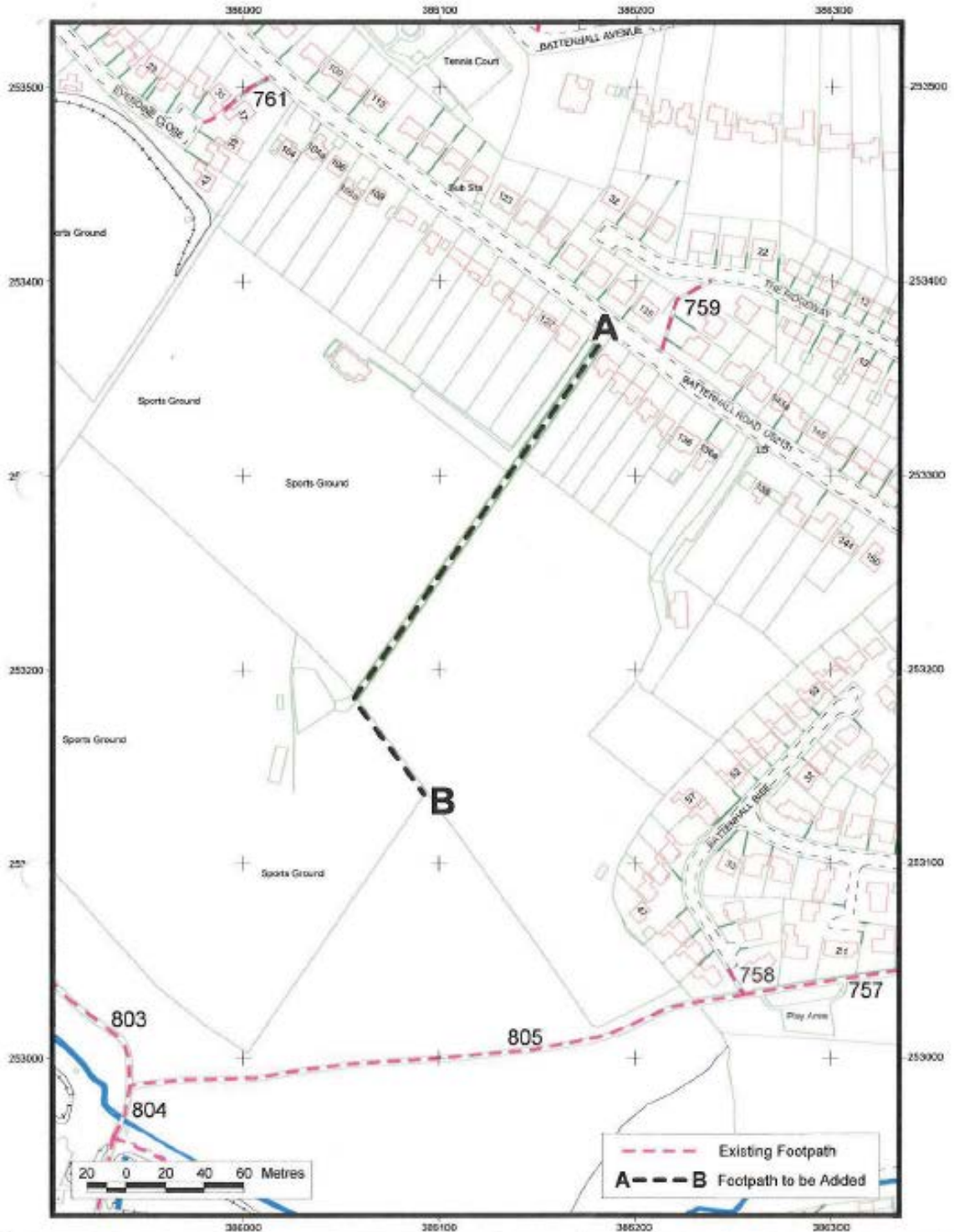
By providing that permanent pedestrian access to the lane off Battenhall Road, Marked E on map.

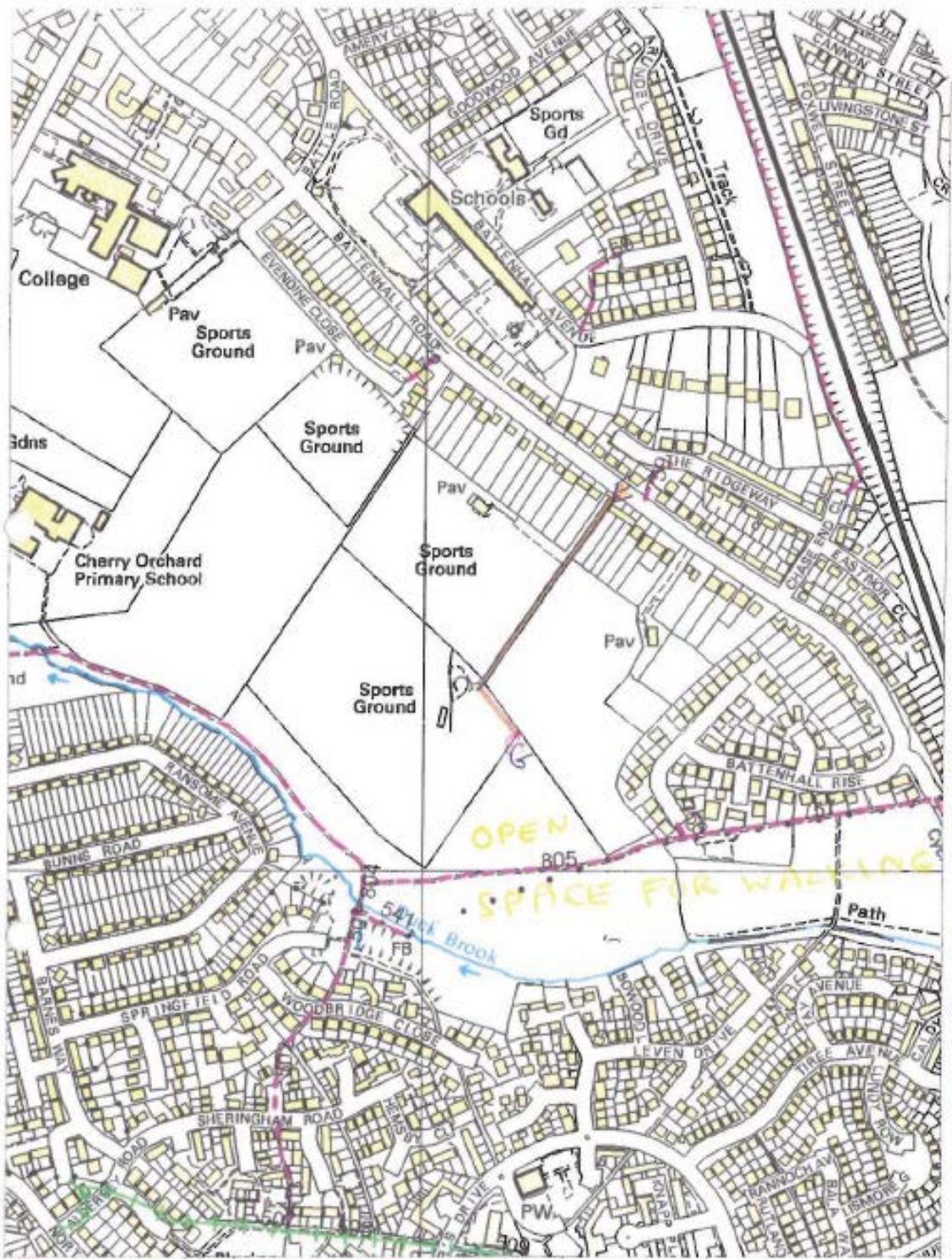
and shown on map accompanying this application.

I/We attach copies of the following documentary evidence (including statements of witnesses) in support of this application. (Please attach on a separate sheet a list of documents/statements).

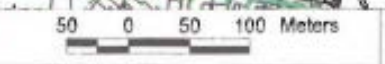
Dated 10th August 2012 Signed [Redacted]

i, ii, iii, iv. Delete as appropriate





worcestershire
 COUNTY COUNCIL
 Countryside Service,
 County Hall,
 Spetchley Road,
 Worcester WR5 2NP



Scale: 1:5000

For illustrative purposes. Please note that only the Definitive Map & Statement held by WCC contains information that is legally conclusive about Public Rights of Way.

- Bridleway
- Byway
- Footpath
- Restricted Byway

© Crown copyright and database rights
 2011 Ordnance Survey 10004250.
 For reference purposes only.



Map of Battenhall area of Worcester