



DEFINITIVE MAP MODIFICATION ORDER APPLICATION PRIORITISATION

Application	Application to add a footpath from Birmingham Road, Kidderminster to Hurcott Road, Kidderminster
File Ref	M331
Applicant	Various
Date Submitted	July 2011

Application Prioritisation Criteria	Score
Conflict Resolution	
Development	
Effective use of Resources	
Level of Support	
The Wider Public Rights of Way Network and ROWIP Objectives	
Total	

Details of how these have been prioritized can be found in the DMMO Application Prioritisation Standard Operational Procedure

Summary of Information provided for Definitive Map Modification Order

The information below provides a summary for accessibility purposes of the scanned original application form documents attached.

Application Reference. M331

Applicant Name

Various

Applicant Address

The above hereby apply for an order under section 53(2) of the Wildlife and Countryside Act 1981 modifying the definitive map and statement for the area by:

Adding the footpath from Birmingham Road, Kidderminster to Hurcott Road, Kidderminster

And shown on the map accompanying this application.

Dated and signed

July 2011

Confirmation was also submitted that Notice was served by the applicant on the following landowners of this application being made.

L S Dixon Group Ltd, Lowerhouse Mills, Bollington, Macclesfield, Cheshire SK10 5HW
Shaun Jones (Agent for Occupiers), Halls Holdings Ltd, Welsh Bridge, Shrewsbury SY3 8LA

Scanned application documents



14 JUL 2011

M.O.1

NOTICE OF APPLICATION FOR MODIFICATION ORDER
WILDLIFE AND COUNTRYSIDE ACT 1981

TO: COUNTRYSIDE ACCESS TEAM LEADER (MAPPING), ENVIRONMENTAL SERVICES
OF: COUNTY HALL, SPETCHLEY ROAD, WORCESTER, WR5 2NP


We M.R. ATKINS MRS. K. ATKINS
of 44 JAMES RD. KIDDERMINSTER, WORCS. DY10 3TR

hereby apply for an order under Section 53(2) of the Wildlife and Countryside Act 1981
modifying the definitive map and statement for the area by:

- i. ~~Deleting the (footpath) (bridleway) (restricted byway) (byway open to all traffic) No.~~
From.....
To.....
- ii. Adding the (footpath) (bridleway) (restricted byway) (byway open to all traffic)-
From Birmingham Road Kidderminster
To Hurcott Road Kidderminster
- iii. ~~Upgrading/downgrading to a (footpath) (bridleway) (restricted byway) (byway open to all traffic) the (footpath) (bridleway) (restricted byway) (byway open to all traffic) No.~~
From.....
To.....
- iv. Varying (adding to) the particulars (the definitive statement) relating to the (footpath) (bridleway) (restricted byway) (byway open to all traffic) No.
From.....
To.....
By providing that.....

and shown on map accompanying this application.

I/We attach copies of the following documentary evidence (including statements of witnesses) in support of this application. (Please attach on a separate sheet a list of documents/statements).

Dated 8/7 2011 Signed 

i, ii, iii, iv. Delete as appropriate



14 JUL 2017

M.O.3

CERTIFICATE OF SERVICE OF NOTICE OF
APPLICATION FOR MODIFICATION ORDER
WILDLIFE AND COUNTRYSIDE ACT 1981

TO: COUNTRYSIDE ACCESS TEAM LEADER (MAPPING), ENVIRONMENTAL
SERVICES, WORCESTERSHIRE COUNTY COUNCIL

OF: COUNTY HALL, SPETCHLEY ROAD, WORCESTER, WR5 2NP

#We MR R ATKINS MRS W ATKINS
of 114 JAMES ROAD, KIDDERMINSTER, WORCS DY10 2TR

hereby certify that the requirements of paragraph 2 of Schedule 14 of the Wildlife and
Countryside Act 1981 have been complied with, and notice has been duly served on the
following Occupiers: + their agents

Name Address

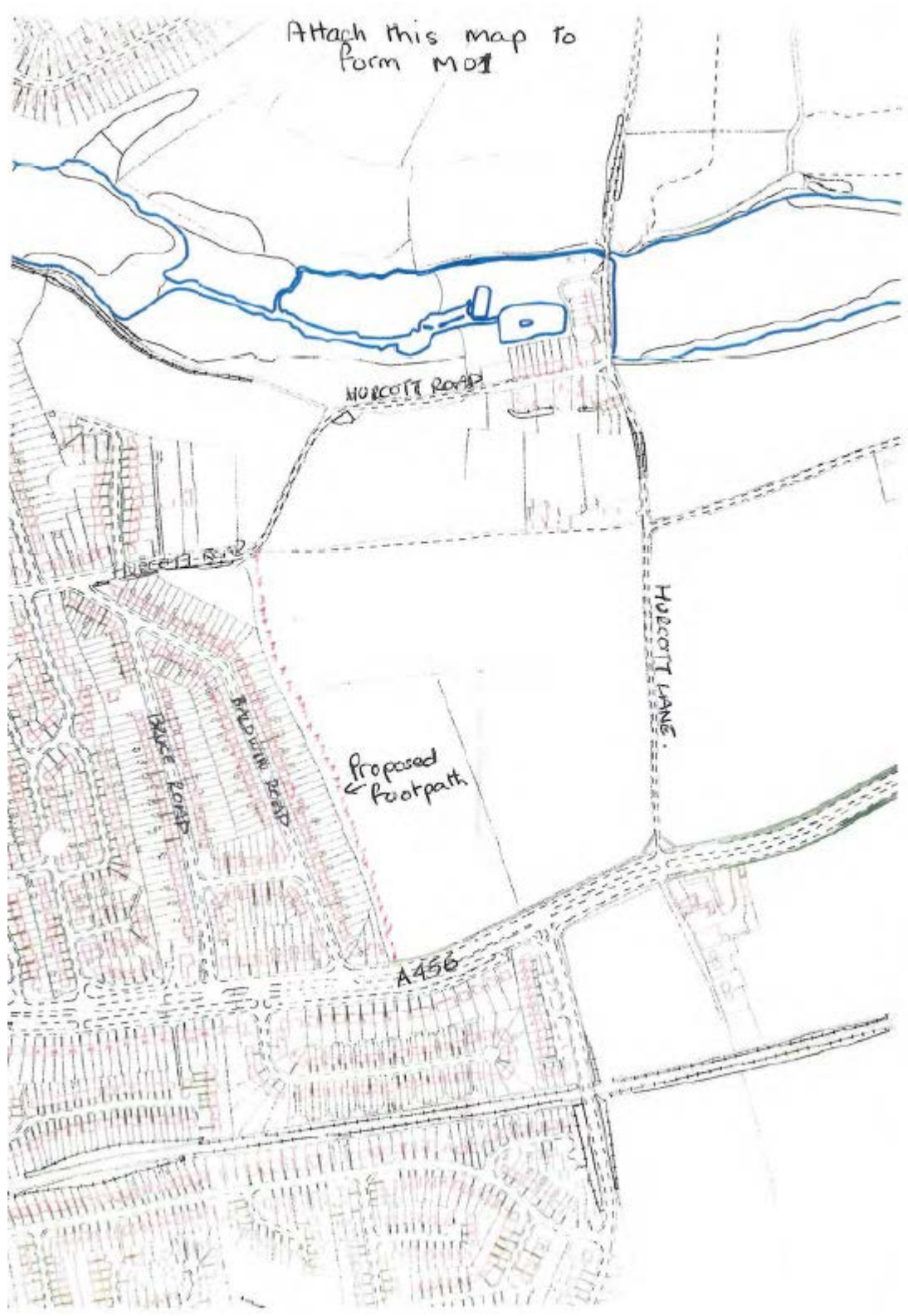
L.S. DIXON GROUP LTD. LOWERHOUSE MILLS, BOLLINGTON,
(Occupiers) MACCLESFIELD, CHESHIRE SK10 5HW

Shawn Jones BSc. MRICS Halls Holdings Ltd Welsh Bridge
(Agent for occupiers) Shrewsbury SY3 8LA

Dated 8/7 2011 Signed

[Redacted Signature]

Attach this map to
Form M01





- 5 JUL 2011

M.O.1

NOTICE OF APPLICATION FOR MODIFICATION ORDER
WILDLIFE AND COUNTRYSIDE ACT 1981

TO: COUNTRYSIDE ACCESS TEAM LEADER (MAPPING), ENVIRONMENTAL SERVICES
OF: COUNTY HALL, SPETCHLEY ROAD, WORCESTER, WR5 2NP

I/We Paul S Nelkins
of 66 Market Close Kidderminster, West Dyc 301F

hereby apply for an order under Section 53(2) of the Wildlife and Countryside Act 1981
modifying the definitive map and statement for the area by:

i. ~~Deleting the (footpath) (bridleway) (restricted byway) (byway open to all traffic) No.~~
From.....
To.....

ii. Adding the ~~(footpath) (bridleway) (restricted byway) (byway open to all traffic)~~
From Birmingham Road Kidderminster
To Hurcott Road Kidderminster

iii. ~~Upgrading/downgrading to a (footpath) (bridleway) (restricted byway) (byway open to all traffic) the (footpath) (bridleway) (restricted byway) (byway open to all traffic) No.~~
From.....
To.....

iv. ~~Varying (adding to) the particulars (the definitive statement) relating to the (footpath) (bridleway) (restricted byway) (byway open to all traffic) No.~~
From.....
To.....
By providing that.....

and shown on map accompanying this application.

I/We attach copies of the following documentary evidence (including statements of witnesses) in support of this application. (Please attach on a separate sheet a list of documents/statements).

Dated 4 July 2011 Signed 

i. ii. iii. Delete as appropriate

**CERTIFICATE OF SERVICE OF NOTICE OF
APPLICATION FOR MODIFICATION ORDER
WILDLIFE AND COUNTRYSIDE ACT 1981**

- 5 JUL 2011

TO: COUNTRYSIDE ACCESS TEAM LEADER (MAPPING), ENVIRONMENTAL SERVICES, WORCESTERSHIRE COUNTY COUNCIL


OF: COUNTY HALL, SPETCHLEY ROAD, WORCESTER, WR5 2NP

I/We Paul S. Adkins
of 66 Menton Close Kidderminster, Worcs DY10 3AF

hereby certify that the requirements of paragraph 2 of Schedule 14 of the Wildlife and Countryside Act 1981 have been complied with, and notice has been duly served on the following Occupiers: & their agents

Name	Address
<u>L.S. Dixon Group Ltd</u> (Occupiers)	<u>Lowerhouse Mills, Bollington,</u> <u>Macclesfield, Cheshire SK10 5HW</u>

<u>Shawn Jones BSc. MRICS</u> (Agent for occupiers)	<u>Halls Holdings Ltd, Welsh Bridge</u> <u>Shrewsbury SY3 8LA</u>
--	--

Dated 4 July 2011 Signed 

Attach this map to
form M01





N.O.1

**NOTICE OF APPLICATION FOR MODIFICATION ORDER
WILDLIFE AND COUNTRYSIDE ACT 1981**

TO: COUNTRYSIDE ACCESS TEAM LEADER (MAPPING), ENVIRONMENTAL SERVICES
OF: COUNTY HALL, SPETCHLEY ROAD, WORCESTER, WR5 2NP

I/We J. D. Gearing
of 15th Birmingham Rd Kidderminster Worcestershire

hereby apply for an order under Section 53(2) of the Wildlife and Countryside Act 1981 modifying the definitive map and statement for the area by:

i. ~~Deleting the (footpath) (bridleway) (restricted byway) (byway open to all traffic) No.~~
From.....
To.....

ii. Adding the (footpath) (bridleway) (restricted byway) (byway open to all traffic)
From Birmingham Road Kidderminster
To Huccott Road Kidderminster


iii. ~~Upgrading/downgrading to a (footpath) (bridleway) (restricted byway) (byway open to all traffic) the (footpath) (bridleway) (restricted byway) (byway open to all traffic) No.~~
From.....
To.....

iv. Varying (adding to) the particulars (the definitive statement) relating to the (footpath) (bridleway) (restricted byway) (byway open to all traffic) No.
From.....
To.....

By providing that.....
.....

and shown on map accompanying this application.

I/We attach copies of the following documentary evidence (including statements of witnesses) in support of this application. (Please attach on a separate sheet a list of documents/statements).

Dated 1st July 2011 Signed 
i. ii. iii. iv. Delete as appropriate



M.O.3

**CERTIFICATE OF SERVICE OF NOTICE OF
APPLICATION FOR MODIFICATION ORDER
WILDLIFE AND COUNTRYSIDE ACT 1981**

- 5 JUL 2011

TO: COUNTRYSIDE ACCESS TEAM LEADER (MAPPING), ENVIRONMENTAL SERVICES, WORCESTERSHIRE COUNTY COUNCIL


OF: COUNTY HALL, SPETCHLEY ROAD, WORCESTER, WR5 2NP

IN/WE *J.D. Panning*
of *15th Birmingham Rd, Keddinments, Worcestershire*

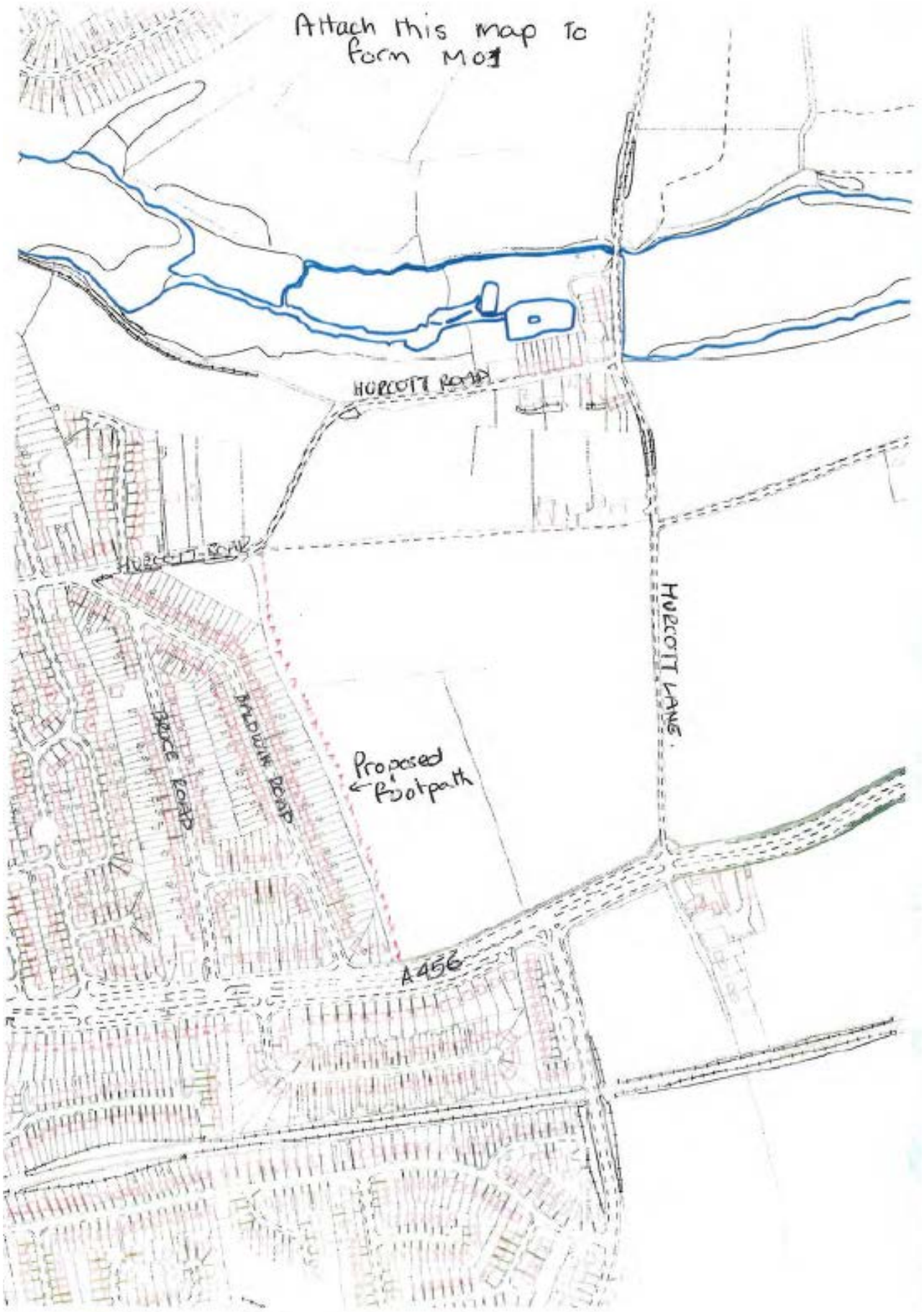
hereby certify that the requirements of paragraph 2 of Schedule 14 of the Wildlife and Countryside Act 1981 have been complied with, and notice has been duly served on the following Occupiers: & their agents

Name	Address
<i>L.S. Dixon Group LTD. (Occupiers)</i>	<i>Lowerhouse Mills, Bollington, Macclesfield, Cheshire SK10 5HW</i>

<i>Shawn Jones BSc. MRICS (Agent for occupiers)</i>	<i>Halls Holdings Ltd Welsh Bridge Shrewsbury SY3 8LA</i>
---	---

Dated *July 1st* 2011 Signed 

Attach this map to
form M09



**NOTICE OF APPLICATION FOR MODIFICATION ORDER
WILDLIFE AND COUNTRYSIDE ACT 1981**

TO: COUNTRYSIDE ACCESS TEAM LEADER (MAPPING), ENVIRONMENTAL SERVICES
OF: COUNTY HALL, SPETCHLEY ROAD, WORCESTER, WR5 2NP

NAME JANE COOMBY

OF 72 BROWN ROAD, KIDDERMINSTER, DY10 2UB

hereby apply for an order under Section 53(2) of the Wildlife and Countryside Act 1981 modifying the definitive map and statement for the area by:

~~0. Deleting the (footpath) (bridleway) (restricted byway) (byway open to all traffic) No.~~

~~From~~

~~To~~

1. Adding the (footpath) (bridleway) (restricted byway) (byway open to all traffic)

From Birmingham Road Kidderminster

To Huccott Road Kidderminster

~~ii. Upgrading/downgrading to a (footpath) (bridleway) (restricted byway) (byway open to all traffic) the (footpath) (bridleway) (restricted byway) (byway open to all traffic) No.~~

~~From~~

~~To~~

~~iii. Varying (adding to) the particulars (the definitive statement) relating to the (footpath) (bridleway) (restricted byway) (byway open to all traffic) No.~~

~~From~~

~~To~~

~~By providing that~~

~~and shown on map accompanying this application.~~

Attach copies of the following documentary evidence (including statements of witnesses) in support of this application. (Please attach on a separate sheet a list of documents/statements).

Dated 5/7/2011 20..... Signed..... 



CERTIFICATE OF SERVICE OF NOTICE OF
APPLICATION FOR MODIFICATION ORDER
WILDLIFE AND COUNTRYSIDE ACT 1981

TO: COUNTRYSIDE ACCESS TEAM LEADER (MAPPING). ENVIRONMENTAL
SERVICES, WORCESTERSHIRE COUNTY COUNCIL

OF: COUNTY HALL, SPETCHLEY ROAD, WORCESTER, WR5 2NP

By JANE COOMBY
of 72 BALDWIN ROAD, KIDDERMINSTER, B710 2WS

hereby certify that the requirements of paragraph 2 of Schedule 14 of the Wildlife and
Countryside Act 1981 have been complied with, and notice has been duly served on the
following Occupiers: & their agents

Name	Address
<u>L. S. Dixon Group LTD.</u> (Occupiers)	<u>LOWERHOUSE MILLS, BOLLINGTON,</u> <u>MACCLESFIELD, CHESHIRE SK10 5HW.</u>

<u>Shawn Jones BSc. MRICS</u> (Agent for occupiers)	<u>Halls Holdings Ltd Welsh Bridge</u> <u>Shrewsbury. SY3 8LA</u>
--	--

Dated 5th July 2011 Signed 

Attach this map to
Form M01





22 JUL 2011

M.O.1

NOTICE OF APPLICATION FOR MODIFICATION ORDER
WILDLIFE AND COUNTRYSIDE ACT 1981

TO: COUNTRYSIDE ACCESS TEAM LEADER (MAPPING), ENVIRONMENTAL SERVICES
OF: COUNTY HALL, SPETCHLEY ROAD, WORCESTER, WR5 2NP

I/We PHILIP JOHN CRADDOCK

of 39 SAHES RD KIDDERMINSTER DY10 2TP

hereby apply for an order under Section 53(2) of the Wildlife and Countryside Act 1981 modifying the definitive map and statement for the area by:

i. ~~Deleting the (footpath) (bridleway) (restricted byway) (byway open to all traffic) No.~~
From.....
To.....

ii. Adding the (footpath) (bridleway) ~~(restricted byway) (byway open to all traffic)~~
From Birmingham Road Kidderminster
To Hurcott Road Kidderminster

iii. ~~Upgrading/downgrading to a (footpath) (bridleway) (restricted byway) (byway open to all traffic) the (footpath) (bridleway) (restricted byway) (byway open to all traffic) No.~~
From.....
To.....

iv. Varying (adding to) the particulars (the definitive statement) relating to the (footpath) ~~(bridleway) (restricted byway) (byway open to all traffic) No.~~
From.....
To.....
By providing that.....

and shown on map accompanying this application.

I/We attach copies of the following documentary evidence (including statements of witnesses) in support of this application. (Please attach on a separate sheet a list of documents/statements).

Dated 8-7-11 20... Signed 

i. ii. iii. iv. Delete as appropriate



22 JUL 2011

M.O.3

CERTIFICATE OF SERVICE OF NOTICE OF
APPLICATION FOR MODIFICATION ORDER
WILDLIFE AND COUNTRYSIDE ACT 1981

TO: COUNTRYSIDE ACCESS TEAM LEADER (MAPPING), ENVIRONMENTAL
SERVICES, WORCESTERSHIRE COUNTY COUNCIL

OF: COUNTY HALL, SPETCHLEY ROAD, WORCESTER, WR5 2NP

IN RE PHILIP SOYU CLADDICK
of 29 SALES RD KIPPERDEVINSTER D910 2TP

hereby certify that the requirements of paragraph 2 of Schedule 14 of the Wildlife and
Countryside Act 1981 have been complied with, and notice has been duly served on the
following Occupiers: & their agents

Name Address

L.S. Dixon Group LTD. Lowerhouse Mills, Bollington,
(Occupiers) Macclesfield, Cheshire SK10 5HW

Shaun Jones BSc. MRICS Halls Holdings Ltd. Welsh Bridge
(Agent for occupiers) Shrewsbury SY3 8LA

Dated 8.7.11 20 Signed [Redacted]

Attach this map to
Form M01





29 JUL 2011

M.O.1

NOTICE OF APPLICATION FOR MODIFICATION ORDER
WILDLIFE AND COUNTRYSIDE ACT 1981

TO: COUNTRYSIDE ACCESS TEAM LEADER (MAPPING), ENVIRONMENTAL SERVICES
OF: COUNTY HALL, SPETCHLEY ROAD, WORCESTER, WR5 2NP


I/We HENRY & JANET FERGLISON
of 20, SHAW AVE, KIDDERMINSTER DY10 3YX

hereby apply for an order under Section 53(2) of the Wildlife and Countryside Act 1981 modifying the definitive map and statement for the area by:

- i. ~~Deleting the (footpath) (bridleway) (restricted byway) (byway open to all traffic) No. From..... To.....~~
- ii. Adding the (footpath) (bridleway) (restricted byway) (byway open to all traffic) From Birmingham Road Kidderminster To Huccott Road Kidderminster
- iii. ~~Upgrading/downgrading to a (footpath) (bridleway) (restricted byway) (byway open to all traffic) the (footpath) (bridleway) (restricted byway) (hyway open to all traffic) No. From..... To.....~~
- iv. Varying (adding to) the particulars (the definitive statement) relating to the (footpath) (bridleway) (restricted byway) (byway open to all traffic) No. From..... To.....
By providing that.....

and shown on map accompanying this application.

I/We attach copies of the following documentary evidence (including statements of witnesses) in support of this application. (Please attach on a separate sheet a list of documents/statements).

Dated 26/7/11.....20..... Signed 
i. ii. iii. iv. Delete as appropriate



29 JUL 2011

M.O.3

CERTIFICATE OF SERVICE OF NOTICE OF
APPLICATION FOR MODIFICATION ORDER
WILDLIFE AND COUNTRYSIDE ACT 1981

TO: COUNTRYSIDE ACCESS TEAM LEADER (MAPPING), ENVIRONMENTAL SERVICES, WORCESTERSHIRE COUNTY COUNCIL

OF: COUNTY HALL, SPETCHLEY ROAD, WORCESTER, WR5 2NP


inve HENRY FERGUSON + JANET FERGUSON
of 20, SHAW AVE. KIDDERMINSTER DY10 3YX

hereby certify that the requirements of paragraph 2 of Schedule 14 of the Wildlife and Countryside Act 1981 have been complied with, and notice has been duly served on the following Occupiers: + their agents

Name Address

L. S. DIXON Group LTD. LOWERHOUSE MILLS, BOLLINGTON,
(Occupiers) MACCHESFIELD, CHESHIRE SK10 5HW

Shaun Jones BSc. MRICS Halls Holdings Ltd Welsh Bridge
(Agent for occupiers) Shrewsbury SY3 8LA

Dated 26/7/11 20 Signed 

Attach this map to
form M01



RJ/SW



worcestershire
countycouncil

19 JUL 2011

M.O.1

**NOTICE OF APPLICATION FOR MODIFICATION ORDER
WILDLIFE AND COUNTRYSIDE ACT 1981**

TO: COUNTRYSIDE ACCESS TEAM LEADER (MAPPING), ENVIRONMENTAL SERVICES
OF: COUNTY HALL, SPETCHILEY ROAD, WORCESTER, WR5 2NP

I/We BRENDA GREEN

of 3 GRATES RD KIDDERMINSTER

hereby apply for an order under Section 53(2) of the Wildlife and Countryside Act 1981 modifying the definitive map and statement for the area by:

i. ~~Deleting the (footpath) (bridleway) (restricted byway) (byway open to all traffic) No.~~
From.....
To.....

ii. Adding the (footpath) ~~(bridleway) (restricted byway) (byway open to all traffic)~~
From Birmingham Road Kidderminster
To Hurcott Road Kidderminster

iii. ~~Upgrading/downgrading to a (footpath) (bridleway) (restricted byway) (byway open to all traffic) the (footpath) (bridleway) (restricted byway) (byway open to all traffic) No.~~
From.....
To.....

iv. Varying (adding to) the particulars (the definitive statement) relating to the (footpath) (bridleway) (restricted byway) (byway open to all traffic) No.
From.....
To.....
By providing that.....
.....

and shown on map accompanying this application.

I/We attach copies of the following documentary evidence (including statements of witnesses) in support of this application. (Please attach on a separate sheet a list of documents/statements).

Dated [redacted] 20..... Signed 4/7/11
i. ii. iii. iv. Delete as appropriate



**CERTIFICATE OF SERVICE OF NOTICE OF
APPLICATION FOR MODIFICATION ORDER
WILDLIFE AND COUNTRYSIDE ACT 1981**

TO: COUNTRYSIDE ACCESS TEAM LEADER (MAPPING), ENVIRONMENTAL SERVICES, WORCESTERSHIRE COUNTY COUNCIL


OF: COUNTY HALL, SPETCHLEY ROAD, WORCESTER, WR5 2NP

I/We BRENDA GREEN
of 3 COATES RD KIDDERMINSTER

hereby certify that the requirements of paragraph 2 of Schedule 14 of the Wildlife and Countryside Act 1981 have been complied with, and notice has been duly served on the following Occupiers: & their agents

Name	Address
<u>L.S. DIXON GROUP LTD.</u> (Occupiers)	<u>LOWERHOUSE MILLS, BOLLINGTON,</u> <u>MACCLESFIELD, CHESHIRE. SK10 5HW.</u>

<u>Shawn Jones BSc. MRICS</u> (Agent for occupiers)	<u>Halls Holdings Ltd Welsh Bridge</u> <u>Shrewsbury. SY3 8LA</u>
--	--

Dated 14.10.7 / 20¹¹ Signed 

Attach this map to
form M03



RJ/sw



worcestershire
countycouncil

18 JUL 2011

M.O.1

**NOTICE OF APPLICATION FOR MODIFICATION ORDER
WILDLIFE AND COUNTRYSIDE ACT 1981**

TO: COUNTRYSIDE ACCESS TEAM LEADER (MAPPING), ENVIRONMENTAL SERVICES
OF: COUNTY HALL, SPETCHLEY ROAD, WORCESTER, WR5 2NP

I/we KENNETH WILLIAM JACKSON
of 35 JAMES RD. KIDDERMINSTER

hereby apply for an order under Section 53(2) of the Wildlife and Countryside Act 1981 modifying the definitive map and statement for the area by:

i. ~~Deleting the (footpath) (bridleway) (restricted byway) (byway open to all traffic) No.~~
From.....
To.....

ii. Adding the (footpath) (bridleway) (restricted byway) (byway open to all traffic)
From Birmingham Road Kidderminster
To Hurcott Road Kidderminster


iii. ~~Upgrading/downgrading to a (footpath) (bridleway) (restricted byway) (byway open to all traffic) the (footpath) (bridleway) (restricted byway) (byway open to all traffic) No.~~
From.....
To.....

iv. Varying (adding to) the particulars (the definitive statement) relating to the (footpath) (bridleway) (restricted byway) (byway open to all traffic) No.
From.....
To.....
By providing that.....

and shown on map accompanying this application.

I/we attach copies of the following documentary evidence (including statements of witnesses) in support of this application. (Please attach on a separate sheet a list of documents/statements).

Dated 1st July 2011 Signed.....
i. ii. iii. iv. Delete as appropriate



(92)



RJISW

18 JUL 2011

M.O.3

CERTIFICATE OF SERVICE OF NOTICE OF
APPLICATION FOR MODIFICATION ORDER
WILDLIFE AND COUNTRYSIDE ACT 1981


TO: COUNTRYSIDE ACCESS TEAM LEADER (MAPPING), ENVIRONMENTAL
SERVICES, WORCESTERSHIRE COUNTY COJNCIL
OF: COUNTY HALL, SPETCHLEY ROAD, WORCESTER, WR5 2NP

by KEITH EDWARDS WILSON JACKSON
of 25 JAMES RD KIDDERMINSTER

hereby certify that the requirements of paragraph 2 of Schedule 14 of the Wildlife and
Countryside Act 1981 have been complied with, and notice has been duly served on the
following Occupiers: + their agents

Name	Address
L.S. Dixon Group Ltd. (Occupiers)	Lowerhouse Mills, Bobbington, Macclesfield, Cheshire SK10 5HW

Shawn Jones BSc. MRICS (Agent for occupiers)	Halls Holdings Ltd Welsh Bridge Shrewsbury SY3 8LA
---	---

Dated 1st July 2011 Signed  (92)

Attach this map to
form M03





121/241

- 6 JUL 2011

M.O.1

**NOTICE OF APPLICATION FOR MODIFICATION ORDER
WILDLIFE AND COUNTRYSIDE ACT 1981**

TO: COUNTRYSIDE ACCESS TEAM LEADER (MAPPING), ENVIRONMENTAL SERVICES
OF: COUNTY HALL, SPETCHLEY ROAD, WORCESTER WR5 2NP


I/We: John McCarty
of 162, Birmingham Road, Kidderminster, Worcestershire, Worcs DY10 2SE

hereby apply for an order under Section 53(2) of the Wildlife and Countryside Act 1981 modifying the definitive map and statement for the area by:

- i. ~~Deleting the (footpath) (bridleway) (restricted byway) (byway open to all traffic) No.~~
From.....
To.....
- ii. Adding the (footpath) (bridleway) (restricted byway) (byway open to all traffic)
From Birmingham Road Kidderminster
To Hurcott Road Kidderminster
- iii. ~~Upgrading/downgrading to a (footpath) (bridleway) (restricted byway) (byway open to all traffic) the (footpath) (bridleway) (restricted byway) (byway open to all traffic) No.~~
From.....
To.....
- iv. Varying (adding to) the particulars (the definitive statement) relating to the (footpath) (bridleway) (restricted byway) (byway open to all traffic) No.
From.....
To.....
By providing that.....

and shown on map accompanying this application.

I/We attach copies of the following documentary evidence (including statements of witnesses) in support of this application. (Please attach on a separate sheet a list of documents/statements).

Dated 4/7/2011.....20..... Signed 

i, ii, iii, iv. Delete as appropriate



**CERTIFICATE OF SERVICE OF NOTICE OF
APPLICATION FOR MODIFICATION ORDER
WILDLIFE AND COUNTRYSIDE ACT 1981**

TO: COUNTRYSIDE ACCESS TEAM LEADER (MAPPING), ENVIRONMENTAL SERVICES, WORCESTERSHIRE COUNTY COJNCIL


OF: COUNTY HALL, SPETCHLEY ROAD, WORCESTER, WR5 2NP

WVC: *John R. McCarty*
of *162, Birmingham Road, Kidderminster, Wores DY16 2SL*

hereby certify that the requirements of paragraph 2 of Schedule 14 of the Wildlife and Countryside Act 1981 have been complied with, and notice has been duly served on the following Occupiers: & their agents

Name	Address
<i>L. S. Dixon Group LTD. (Occupiers)</i>	<i>LOWERHOUSE MILLS, BOLLINGTON, MACCLESFIELD, CHESHIRE SK10 5HW</i>

<i>Shaun Jones BSc. MRICS (Agent for occupiers)</i>	<i>Halls Holdings Ltd Welsh Bridge Shrewsbury SY3 8LA</i>
---	---

Dated *11 July* 20*11*. Signed 

Attach this map to
form M01





22 JUL 2011

M.O.1

NOTICE OF APPLICATION FOR MODIFICATION ORDER
WILDLIFE AND COUNTRYSIDE ACT 1981

TO: COUNTRYSIDE ACCESS TEAM LEADER (MAPPING), ENVIRONMENTAL SERVICES
OF: COUNTY HALL, SPETCHLEY ROAD, WORCESTER, WR5 2NP


I/We MR. J. A. MEEGHER
of 4 BRONTE DRIVE, KIDDERMINSTER, DY10 3YU

hereby apply for an order under Section 53(2) of the Wildlife and Countryside Act 1981
modifying the definitive map and statement for the area by:

- i. ~~Deleting the (footpath) (bridleway) (restricted byway) (byway open to all traffic) No.
From.....
To.....~~
- ii. Adding the (footpath) (bridleway) (restricted byway) (byway open to all traffic) \rightarrow
From Birmingham Road Kidderminster
To Hurcott Road Kidderminster
- iii. ~~Upgrading/downgrading to a (footpath) (bridleway) (restricted byway) (byway open to all traffic) the (footpath) (bridleway) (restricted byway) (byway open to all traffic) No.
From.....
To.....~~
- iv. Varying (adding to) the particulars (the definitive statement) relating to the (footpath) (bridleway) (restricted byway) (byway open to all traffic) No.
From.....
To.....
By providing that.....

and shown on map accompanying this application.

I/We attach copies of the following documentary evidence (including statements of witnesses) in support of this application. (Please attach on a separate sheet a list of documents/statements)

Dated 5th July 2011. Signed: 

i, ii, iii, iv. Delete as appropriate



**CERTIFICATE OF SERVICE OF NOTICE OF
APPLICATION FOR MODIFICATION ORDER
WILDLIFE AND COUNTRYSIDE ACT 1981**

TO: COUNTRYSIDE ACCESS TEAM LEADER (MAPPING), ENVIRONMENTAL SERVICES, WORCESTERSHIRE COUNTY COUNCIL

OF: COUNTY HALL, SPETCHLEY ROAD, WORCESTER, WR5 2NP

by MR. J. A. MEAGHER
of 4 BRONTE DRIVE, KIDDERMINSTER DY10 3YU

hereby certify that the requirements of paragraph 2 of Schedule 14 of the Wildlife and Countryside Act 1981 have been complied with, and notice has been duly served on the following Occupiers: & their agents

Name	Address
L. S. Dixon Group LTD. (Occupiers)	LOWERHOUSE MILLS, BOLLINGTON, MACCLESFIELD, CHESHIRE SK10 5HW
Shawn Jones BSc. MRICS (Agent for occupiers)	Halls Holdings Ltd Welsh Bridge Shrewsbury SY3 8LA

Dated.....20.. Signed.....

Attach this map to
Form MO1



RJISW



worcestershire
countycouncil

11 JUL 2011

M.O.1

**NOTICE OF APPLICATION FOR MODIFICATION ORDER
WILDLIFE AND COUNTRYSIDE ACT 1981**

TO: COUNTRYSIDE ACCESS TEAM LEADER (MAPPING), ENVIRONMENTAL SERVICES
OF: COUNTY HALL, SPETCHLEY ROAD, WORCESTER, WR5 2NP

I/We BRIAN MILCART
of 11 VINE STREET KIDDERMINSTER WORCS DY10 2TS

hereby apply for an order under Section 53(2) of the Wildlife and Countryside Act 1981 modifying the definitive map and statement for the area by:

i. ~~Deleting the (footpath) (bridleway) (restricted byway) (byway open to all traffic) No.
From.....
To.....~~

ii. Adding the (footpath) (bridleway) (restricted byway) (byway open to all traffic)
From Birmingham Road Kidderminster
To Hurcott Road Kidderminster


iii. ~~Upgrading/downgrading to a (footpath) (bridleway) (restricted byway) (byway open to all traffic) the (footpath) (bridleway) (restricted byway) (byway open to all traffic) No.
From.....
To.....~~

iv. ~~Varying (adding to) the particulars (the definitive statement) relating to the (footpath) (bridleway) (restricted byway) (byway open to all traffic) No.
From.....
To.....~~

By providing that.....

and shown on map accompanying this application.

I/We attach copies of the following documentary evidence (including statements of witnesses) in support of this application. (Please attach on a separate sheet a list of documents/statements).

Dated 1st July 2011 Signed 

i, ii, iii, iv. Delete as appropriate

**CERTIFICATE OF SERVICE OF NOTICE OF
APPLICATION FOR MODIFICATION ORDER
WILDLIFE AND COUNTRYSIDE ACT 1981**

TO: COUNTRYSIDE ACCESS TEAM LEADER (MAPPING), ENVIRONMENTAL SERVICES, WORCESTERSHIRE COUNTY COUNCIL


OF: COUNTY HALL, SPETCHLEY ROAD, WORCESTER, WR5 2NP

1/We Brian Millars
of 10 VINE STREET KIDDERMINSTER WORCS DY10 2TS

hereby certify that the requirements of paragraph 2 of Schedule 14 of the Wildlife and Countryside Act 1981 have been complied with, and notice has been duly served on the following Occupiers & their agents

Name	Address
<u>L. S. Dixon Group LTD.</u> (Occupiers)	<u>LOWERHOUSE MILLS, BOLLINGTON,</u> <u>MARCHEFIELD, CHESHIRE SK10 5HW.</u>

<u>Shawn Jones BSc. MRICS</u> (Agent for occupiers)	<u>Halls Holdings Ltd Welsh Bridge</u> <u>Shrewsbury SY3 8LA</u>
--	---

Dated 1st July 2011 Signed 

Attach this map to
form M01





NOTICE OF APPLICATION FOR MODIFICATION ORDER
WILDLIFE AND COUNTRYSIDE ACT 1981

TO: COUNTRYSIDE ACCESS TEAM LEADER (MAPPING), ENVIRONMENTAL SERVICES
OF: COUNTY HALL, SPETCHLEY ROAD, WORCESTER, WR5 2NP

We...CHRISTINE MILLER.....

of...2...CAVENDISH DRIVE...KIDDERMINSTER...WORCS.....

hereby apply for an order under Section 53(2) of the Wildlife and Countryside Act 1981 modifying the definitive map and statement for the area by:

i. ~~Deleting the (footpath) (bridleway) (restricted byway) (byway open to all traffic) No.~~

~~From.....~~

~~To.....~~

ii. Adding the (footpath) (bridleway) (restricted byway) (byway open to all traffic)

From...Birmingham Road Kidderminster.....

To...Harcott Road Kidderminster.....

ii. ~~Upgrading/downgrading to a (footpath) (bridleway) (restricted byway) (byway open to all traffic) the (footpath) (bridleway) (restricted byway) (byway open to all traffic) No.~~

~~From.....~~

~~To.....~~

iv. Varying (adding to) the particulars (the definitive statement) relating to the (footpath) (bridleway) (restricted byway) (byway open to all traffic) No.


From.....

To.....

By providing that.....

and shown on map accompanying this application.

I/We attach copies of the following documentary evidence (including statements of witnesses) in support of this application. (Please attach on a separate sheet a list of documents/statements).

Dated ...5th July.....2011. Signed..........
i. ii. iii. iv. Delete as appropriate



CERTIFICATE OF SERVICE OF NOTICE OF
APPLICATION FOR MODIFICATION ORDER
WILDLIFE AND COUNTRYSIDE ACT 1981

TO: COUNTRYSIDE ACCESS TEAM LEADER (MAPPING), ENVIRONMENTAL
SERVICES, WORCESTERSHIRE COUNTY COUNCIL

OF: COUNTY HALL, SPETCHLEY ROAD, WORCESTER, WR5 2NP


I/we CHRISTINE MUMBER
of 2 CAVENDISH DRIVE, KIDDERMINSTER, WORCS

hereby certify that the requirements of paragraph 2 of Schedule 14 of the Wildlife and
Countryside Act 1981 have been complied with, and notice has been duly served on the
following Occupiers: & their agents

Name Address

L.S. Dixon Group Ltd. Lowerhouse Mills, Bollington,
(Occupiers) Macclesfield, Cheshire. SK10 6HW

Shawn Jones BSc. MRICS Halls Holdings Ltd. Welsh Bridge
(Agent for occupiers) Shrewsbury. SY3 8LA

Dated 5th July 2011 Signed 

Attach this map to
form M01





**NOTICE OF APPLICATION FOR MODIFICATION ORDER
WILDLIFE AND COUNTRYSIDE ACT 1981**

TO: COUNTRYSIDE ACCESS TEAM LEADER (MAPPING), ENVIRONMENTAL SERVICES
OF: COUNTY HALL, SPETCHLEY ROAD, WORCESTER, WR5 2NP

I/We Sarah Munn

of 109 Dunthorpe Drive Kidderminster

hereby apply for an order under Section 53(2) of the Wildlife and Countryside Act 1981 modifying the definitive map and statement for the area by:

i. ~~Deleting the (footpath) (bridleway) (restricted byway) (byway open to all traffic) No. From To~~

ii. Adding the (footpath) ~~(bridleway) (restricted byway) (byway open to all traffic)~~
From Birmingham Road Kidderminster
To Hurcott Road Kidderminster

iii. ~~Upgrading/downgrading to a (footpath) (bridleway) (restricted byway) (byway open to all traffic) the (footpath) (bridleway) (restricted byway) (byway open to all traffic) No. From To~~

iv. Varying (adding to) the particulars (the definitive statement) relating to the (footpath) ~~(bridleway) (restricted byway) (byway open to all traffic)~~ No. From To
By providing that ~~_____~~

and shown on map accompanying this application.

I/We attach copies of the following documentary evidence (including statements of witnesses) in support of this application. (Please attach on a separate sheet a list of documents/statements).

Dated 4/7/11 2011 Signed [Redacted]
i. ii. iii. iv. Delete as appropriate



CERTIFICATE OF SERVICE OF NOTICE OF
APPLICATION FOR MODIFICATION ORDER
WILDLIFE AND COUNTRYSIDE ACT 1981

TO: COUNTRYSIDE ACCESS TEAM LEADER (MAPPING), ENVIRONMENTAL
SERVICES, WORCESTERSHIRE COUNTY COUNCIL


OF: COUNTY HALL, SPETCHLEY ROAD, WORCESTER, WR5 2NP

I/We Jackie Mue
of 109 Dunlin Drive Kidderminster

hereby certify that the requirements of paragraph 2 of Schedule 14 of the Wildlife and
Countryside Act 1981 have been complied with, and notice has been duly served on the
following Occupiers: + their agents

Name	Address
L.S. Dixon Group Ltd. (Occupiers)	Lowerhouse Mills, Bollington, Macclesfield, Cheshire SK10 5HW

Shaun Jones BSc. MRICS (Agent for occupiers)	Halls Holdings Ltd Welsh Bridge Shrewsbury SY3 8LA
---	---

Dated 4/7 2011 Signed 

Attach this map to
Form M01



**NOTICE OF APPLICATION FOR MODIFICATION ORDER
WILDLIFE AND COUNTRYSIDE ACT 1981**

TO: COUNTRYSIDE ACCESS TEAM LEADER (MAPPING), ENVIRONMENTAL SERVICES
OF: COUNTY HALL, SPETCHLEY ROAD WORCESTER, WR5 2NP

NAME BRAD MIDDLETON

at 24 CAVENDISH DRIVE, KIDDERMINSTER, WORCS

hereby apply for an order under Section 53(2) of the Wildlife and Countryside Act 1981 modifying the definitive map and statement for the areas by:

i. ~~Deleting the (footpath) (bridleway) (restricted byway) (byway open to all traffic) No.~~

~~From.....~~

~~To.....~~

ii. ~~Adding the (footpath) (bridleway) (restricted byway) (byway open to all traffic)~~

From Birmingham Road Kidderminster

To Hurcott Road Kidderminster

iii. ~~Upgrading/downgrading to a (footpath) (bridleway) (restricted byway) (byway open to all traffic) the (footpath) (bridleway) (restricted byway) (byway open to all traffic) No.~~

~~From.....~~

~~To.....~~

iv. ~~Varying (adding to) the particulars (the definitive statement) relating to the (footpath) (bridleway) (restricted byway) (byway open to all traffic) No.~~

~~From.....~~

~~To.....~~

~~By providing that.....~~

and shown on map accompanying this application.

We attach copies of the following documentary evidence (including statements of witnesses) in support of this application. (Please attach on a separate sheet a list of documents/statements).

Dated 5th July 2011 Signed 



CERTIFICATE OF SERVICE OF NOTICE OF
APPLICATION FOR MODIFICATION ORDER
WILDLIFE AND COUNTRYSIDE ACT 1981

TO: COUNTRYSIDE ACCESS TEAM LEADER (MAPPING), ENVIRONMENTAL SERVICES, WORCESTERSHIRE COUNTY COUNCIL

OF: COUNTY HALL, SPETCHLEY ROAD, WORCESTER, WR5 2NP


I/We BETINA MILLICHAPE
of 24 CAVENDISH DRIVE, KIDDERMINSTER, WORCS.

hereby certify that the requirements of paragraph 2 of Schedule 14 of the Wildlife and Countryside Act 1981 have been complied with, and notice has been duly served on the following Occupiers: + their agents

Name Address

L. S. DIXON GROUP LTD. LOWERHOUSE MILLS, BOLLINGTON,
(Occupiers) MACCLESFIELD, CHESHIRE SK10 5HW.

Shawn Jones BSc. MRICS. Halls Holdings Ltd Welsh Bridge
(Agent for occupiers) Shrewsbury SY3 8LA

Dated 5th July 2011 Signed 

Attach this map to
form M01





NOTICE OF APPLICATION FOR MODIFICATION ORDER
WILDLIFE AND COUNTRYSIDE ACT 1981

TO: COUNTRYSIDE ACCESS TEAM LEADER (MAPPING), ENVIRONMENTAL SERVICES
OF: COUNTY HALL, SPETCHLEY ROAD, WORCESTER, WR5 2NP

~~I/We~~ MRS. V. J. PRESTON
of 12, SHAW AVENUE, KIDDERMINSTER, WORCS DY10 3YX

hereby apply for an order under Section 53(2) of the Wildlife and Countryside Act 1981 modifying the definitive map and statement for the area by:

i. ~~Deleting the (footpath) (bridleway) (restricted byway) (byway open to all traffic) No.~~
From.....
To.....

ii. Adding the (footpath) ~~(bridleway) (restricted byway) (byway open to all traffic)~~
From Birmingham Road Kidderminster
To Hurrcott Road Kidderminster

iii. ~~Upgrading/downgrading to a (footpath) (bridleway) (restricted byway) (byway open to all traffic) the (footpath) (bridleway) (restricted byway) (byway open to all traffic) No.~~
From.....
To.....

iv. Varying (adding to) the particulars (the definitive statement) relating to the (footpath) (bridleway) (restricted byway) (byway open to all traffic) No.
From.....
To.....

By providing that.....
.....

and shown on map accompanying this application.

I/We attach copies of the following documentary evidence (including statements of witnesses) in support of this application. (Please attach on a separate sheet a list of documents/statements).

Dated 4/7/11 20..... Signed.....
i. ii. iii. iv. Delete as appropriate



RS/SW

- 6 JUL 2011

M.O.3

CERTIFICATE OF SERVICE OF NOTICE OF
APPLICATION FOR MODIFICATION ORDER
WILDLIFE AND COUNTRYSIDE ACT 1981

TO: COUNTRYSIDE ACCESS TEAM LEADER (MAPPING), ENVIRONMENTAL
SERVICES, WORCESTERSHIRE COUNTY COUNCIL
OF: COUNTY HALL, SPETCHLEY ROAD, WORCESTER, WR5 2NP

IN RE: MRS. V. J. PLESTON
of 12, SHAW AVENUE, KIDDERMINSTER, WORCS. DY10 3YX

hereby certify that the requirements of paragraph 2 of Schedule 14 of the Wildlife and
Countryside Act 1981 have been complied with, and notice has been duly served on the
following Occupiers: & their agents

Name	Address
L. S. DIXON GROUP LTD. (Occupiers)	LOWERHOUSE MILLS, BOHLINGTON, MACCLESFIELD, CHESHIRE SK10 5HW
Shaun Jones BSC. MRICS (Agent for occupiers)	Halls Holdings Ltd. Welsh Bridge Shrewsbury SY3 8LA

Dated 4/7/11 20 Signed

Attach this map to
Form M01





13 JUL 2011

M.O.1

NOTICE OF APPLICATION FOR MODIFICATION ORDER
WILDLIFE AND COUNTRYSIDE ACT 1981

TO: COUNTRYSIDE ACCESS TEAM LEADER (MAPPING), ENVIRONMENTAL SERVICES
OF: COUNTY HALL, SPETCHLEY ROAD, WORCESTER, WR5 2NP


10/16 RAYMOND CLEMENT SHAKESHAF
of 80 BALDWIN RD KIDDERMINSTER DY10 2UB

hereby apply for an order under Section 53(2) of the Wildlife and Countryside Act 1981 modifying the definitive map and statement for the area by:

- i. ~~Deleting the (footpath) (bridleway) (restricted byway) (byway open to all traffic) No.
From.....
To.....~~
- ii. Adding the (footpath) (bridleway) (restricted byway) (byway open to all traffic) ✓
From Birmingham Road Kidderminster
To Hurcott Road Kidderminster
- iii. ~~Upgrading/downgrading to a (footpath) (bridleway) (restricted byway) (byway open to all traffic) the (footpath) (bridleway) (restricted byway) (byway open to all traffic) No.
From.....
To.....~~
- iv. Varying (adding to) the particulars (the definitive statement) relating to the (footpath) (bridleway) (restricted byway) (byway open to all traffic) No.
From.....
To.....
By providing that.....

and shown on map accompanying this application.

If we attach copies of the following documentary evidence (including statements of witnesses) in support of this application. (Please attach on a separate sheet a list of documents/statements)

Dated 11.07.11 20.11 Signed 
i. ii. iii. iv. Delete as appropriate



**CERTIFICATE OF SERVICE OF NOTICE OF
APPLICATION FOR MODIFICATION ORDER
WILDLIFE AND COUNTRYSIDE ACT 1981**


TO: COUNTRYSIDE ACCESS TEAM LEADER (MAPPING), ENVIRONMENTAL SERVICES, WORCESTERSHIRE COUNTY COUNCIL

OF: COUNTY HALL, SPETCHLEY ROAD, WORCESTER, WR5 2NP

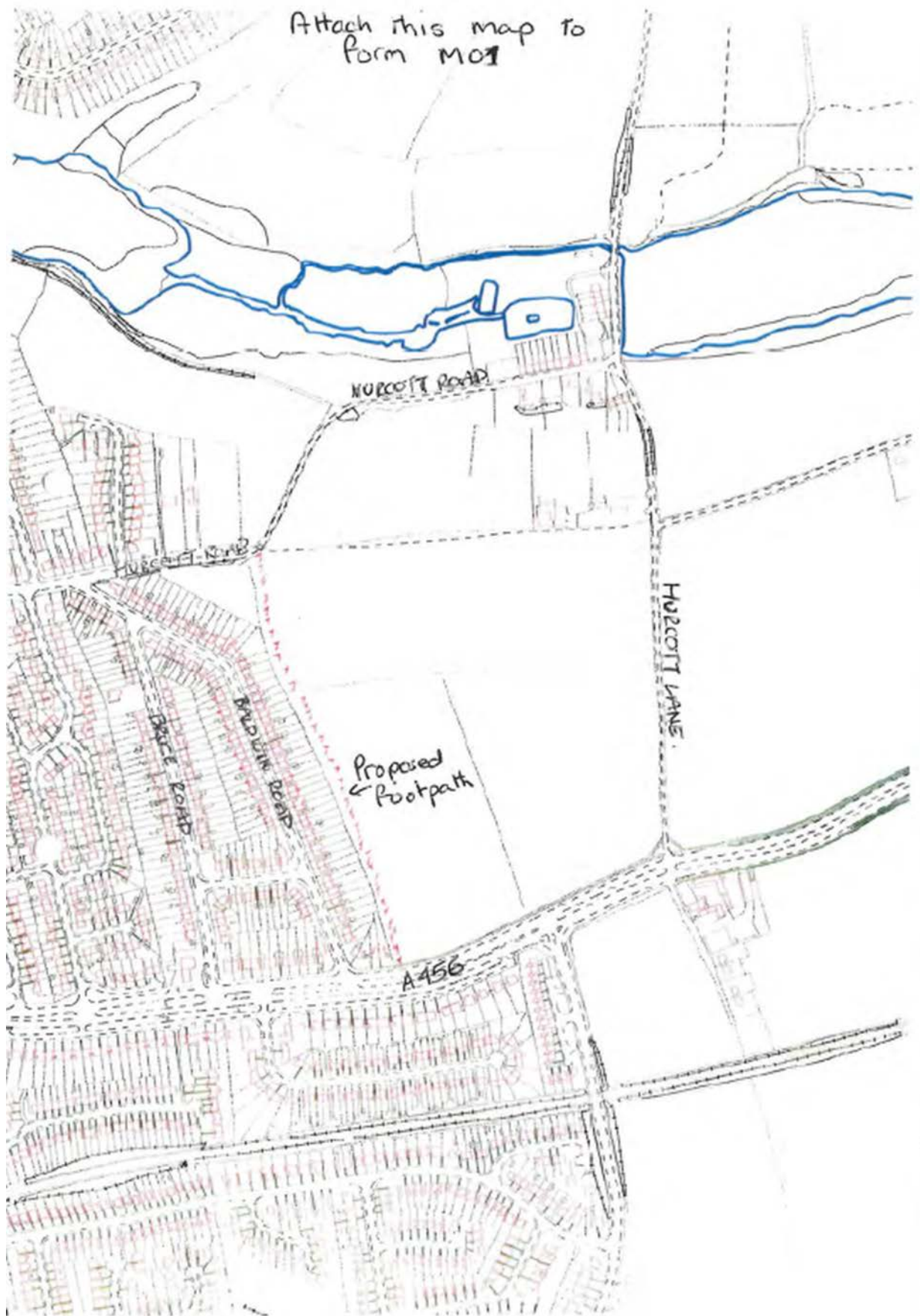
in re RAYMOND CLEMENT SHAKESHAFT
of 80 BALDWIN RD KIDDERMINSTER DY10 2UB

hereby certify that the requirements of paragraph 2 of Schedule 14 of the Wildlife and Countryside Act 1981 have been complied with, and notice has been duly served on the following Occupiers: & their agents

Name	Address
L. S. DIXON GROUP LTD. (OCCUPIERS)	LOWERHOUSE MILLS, BOBBINGTON, MACEFELFIELD, CHESHIRE SK10 5HW
Shawn Jones BSc. MRICS (Agent for occupiers)	Halls Holdings Ltd Welsh Bridge Shrewsbury SY3 8LA

Dated 11.07 2011 Signed 

Attach this map to
form M01





- 7 JUL 2011

M.O.1

NOTICE OF APPLICATION FOR MODIFICATION ORDER
WILDLIFE AND COUNTRYSIDE ACT 1981

TO: COUNTRYSIDE ACCESS TEAM LEADER (MAPPING), ENVIRONMENTAL SERVICES
OF: COUNTY HALL, SPETCHLEY ROAD, WORCESTER, WR5 2NP

I/We JANET STANISLASKI
of 93 Birmingham Road, Kidderminster B15 2SP

hereby apply for an order under Section 53(2) of the Wildlife and Countryside Act 1981 modifying the definitive map and statement for the area by:

- i. ~~Deleting the (footpath) (bridleway) (restricted byway) (byway open to all traffic) No.~~
From.....
To.....
- ii. Adding the (footpath) (bridleway) ~~(restricted byway) (byway open to all traffic)~~
From Birmingham Road Kidderminster
To Huccott Road Kidderminster
- iii. ~~Upgrading/downgrading to a (footpath) (bridleway) (restricted byway) (byway open to all traffic) the (footpath) (bridleway) (restricted byway) (byway open to all traffic) No.~~
From.....
To.....
- iv. Varying (adding to) the particulars (the definitive statement) relating to the (footpath) (bridleway) (restricted byway) (byway open to all traffic) No.
From.....
To.....
By providing that.....

and shown on map accompanying this application.

I/We attach copies of the following documentary evidence (including statements of witnesses) in support of this application. (Please attach on a separate sheet a list of documents/statements).

Dated 4/7/1120..... Signed [Redacted].....
I, II, III, IV. Delete as appropriate

-7 JUL 2011

M.O.3

**CERTIFICATE OF SERVICE OF NOTICE OF
APPLICATION FOR MODIFICATION ORDER
WILDLIFE AND COUNTRYSIDE ACT 1981**

TO: COUNTRYSIDE ACCESS TEAM LEADER (MAPPING), ENVIRONMENTAL
SERVICES, WORCESTERSHIRE COUNTY COUNCIL
OF: COUNTY HALL, SPETCHLEY ROAD, WORCESTER, WR5 2NP

I/We MRS JANET STANISZEWSKI
of 93 BIRMINGHAM ROAD, KIDDERMINSTER DY10 2SP

hereby certify that the requirements of paragraph 2 of Schedule 14 of the Wildlife and
Countryside Act 1981 have been complied with, and notice has been duly served on the
following Occupiers: & their agents

Name	Address
<u>L.S. DIXON GROUP LTD.</u> <u>(Occupiers)</u>	<u>LOWERHOUSE MILLS, BOLLINGTON,</u> <u>MACCLESFIELD, CHESHIRE SK10 6HW</u>

<u>Shawn Jones BSc. MRICS</u> <u>(Agent for occupiers)</u>	<u>Halls Holdings Ltd Welsh Bridge</u> <u>Shrewsbury SY3 8LA</u>
---	---

Dated

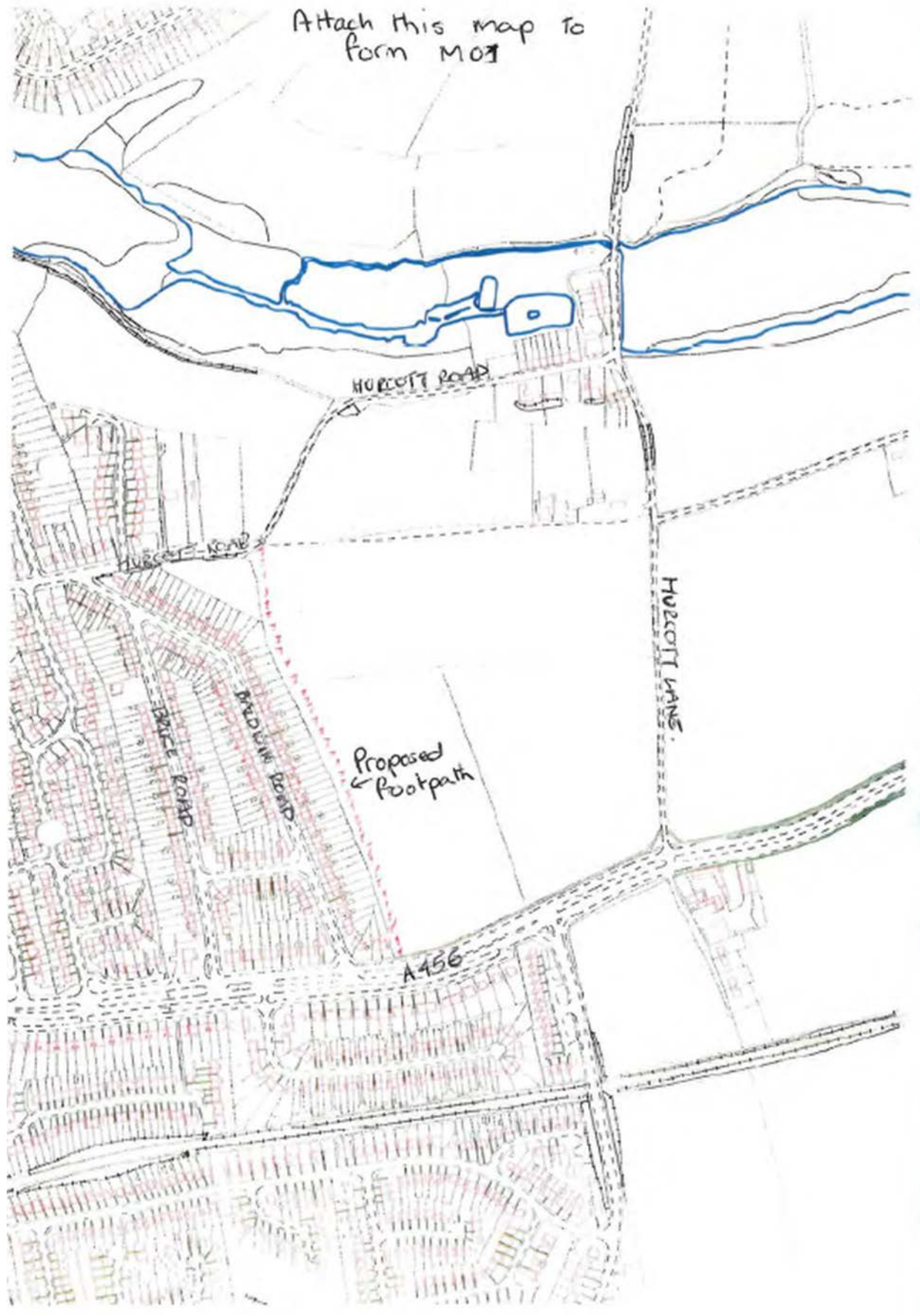
4/7/11

20

Signed

[Signature]

Attach this map to
form M01





- 5 JUL 2011

M.O.1

NOTICE OF APPLICATION FOR MODIFICATION ORDER
WILDLIFE AND COUNTRYSIDE ACT 1981

TO: COUNTRYSIDE ACCESS TEAM LEADER (MAPPING), ENVIRONMENTAL SERVICES
OF: COUNTY HALL, SPETCHLEY ROAD, WORCESTER, WR5 2NP

I/We MR N Y STOCKE
of 4 WESTVILLE AVE KIDDERMINSTER DY11 6PL

hereby apply for an order under Section 53(2) of the Wildlife and Countryside Act 1981 modifying the definitive map and statement for the area by:

i. ~~Deleting the (footpath) (bridleway) (restricted byway) (byway open to all traffic) No.~~
From.....
To.....


ii. Adding the (footpath) (bridleway) (restricted byway) (byway open to all traffic)
From Birmingham Road Kidderminster
To Hurcott Road Kidderminster

iii. ~~Upgrading/downgrading to a (footpath) (bridleway) (restricted byway) (byway open to all traffic) the (footpath) (bridleway) (restricted byway) (byway open to all traffic) No.~~
From.....
To.....

iv. Varying (adding to) the particulars (the definitive statement) relating to the (footpath) (bridleway) (restricted byway) (byway open to all traffic) No.
From.....
To.....
By providing that.....

and shown on map accompanying this application.

I/We attach copies of the following documentary evidence (including statements of witnesses) in support of this application. (Please attach on a separate sheet a list of documents/statements)

Dated 2/7/2011 20..... Signed 
i. ii. iii. iv. Delete as appropriate



- 5 JUL 2011

M.O.3

CERTIFICATE OF SERVICE OF NOTICE OF
APPLICATION FOR MODIFICATION ORDER
WILDLIFE AND COUNTRYSIDE ACT 1981

TO: COUNTRYSIDE ACCESS TEAM LEADER (MAPPING), ENVIRONMENTAL
SERVICES, WORCESTERSHIRE COUNTY COUNCIL

OF: COUNTY HALL, SPETCHLEY ROAD, WORCESTER, WR5 2NP


by N. V. Stooke
of H. WESTVILLE AVE KIDDERMINSTER DY11 6BZ

hereby certify that the requirements of paragraph 2 of Schedule 14 of the Wildlife and
Countryside Act 1981 have been complied with, and notice has been duly served on the
following Occupiers: & their agents

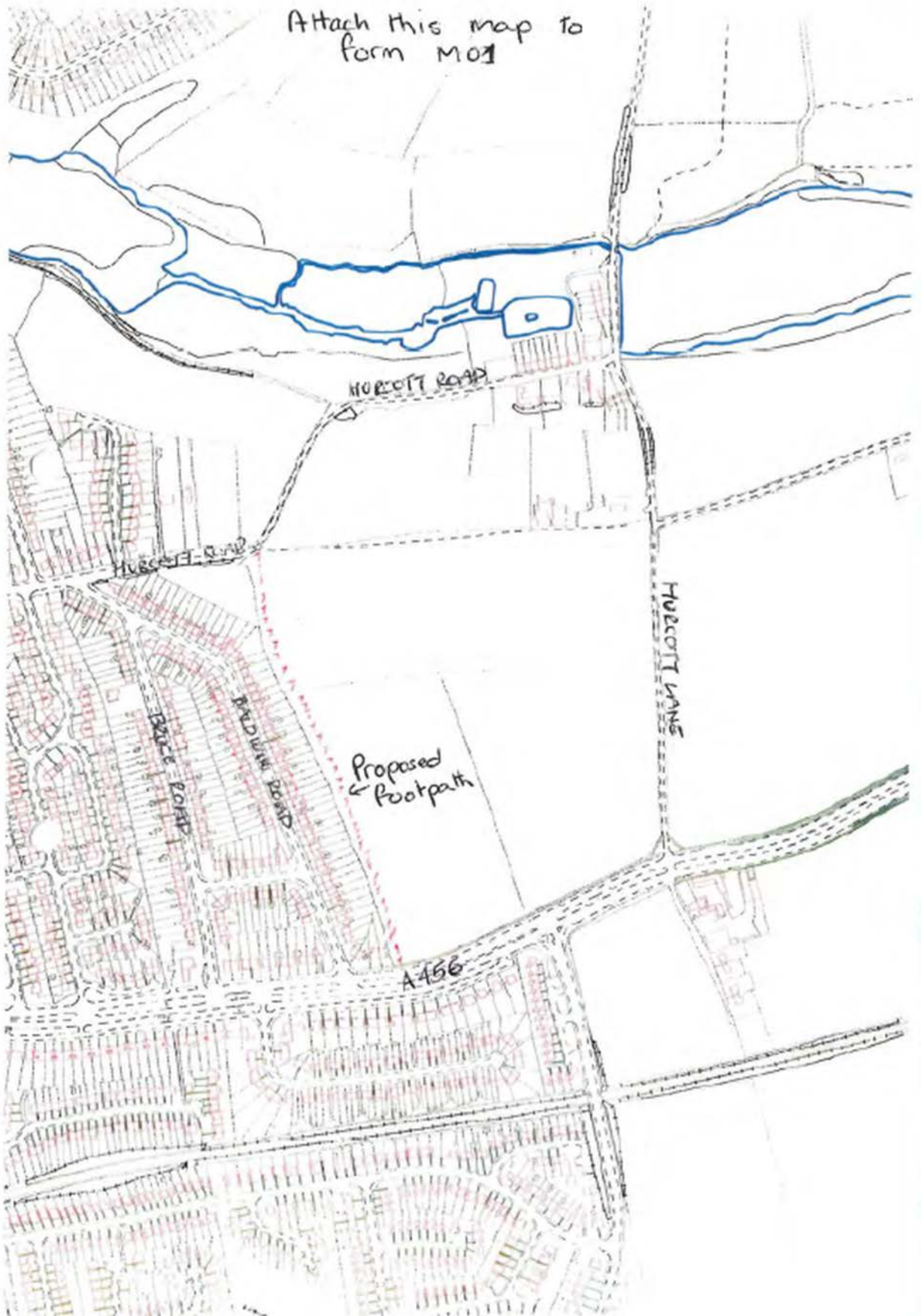
Name Address

L. S. DIXON GROUP LTD. LOWERHOUSE MILLS, BOLLINGTON,
(OCCUPIERS) MARCLAFIELD, CHESHIRE SK10 5HW

Shaun Jones BSc. MRICS Halls Holdings Ltd Welsh Bridge
(Agent for occupiers) Shrewsbury SY3 8LA

Dated 2/7/2011 20 Signed 

Attach this map to
form M01





6 JUL 2011

M.O.1

NOTICE OF APPLICATION FOR MODIFICATION ORDER
WILDLIFE AND COUNTRYSIDE ACT 1981

TO: COUNTRYSIDE ACCESS TEAM LEADER (MAPPING), ENVIRONMENTAL SERVICES
OF: COUNTY HALL, SPETCHLEY ROAD, WORCESTER, WR5 2NP

I/We C. STILES
of 27 Combebon Avenue Kidderminster

hereby apply for an order under Section 53(2) of the Wildlife and Countryside Act 1981
modifying the definitive map and statement for the area by:

i. ~~Deleting the (footpath) (bridleway) (restricted byway) (byway open to all traffic) No.~~
From.....
To.....

ii. Adding the (footpath) (bridleway) (restricted byway) (byway open to all traffic)
From Birmingham Road Kidderminster
To Hurcott Road Kidderminster

iii. ~~Upgrading/downgrading to a (footpath) (bridleway) (restricted byway) (byway open to all traffic) the (footpath) (bridleway) (restricted byway) (byway open to all traffic) No.~~
From.....
To.....

iv. ~~Varying (adding to) the particulars (the definitive statement) relating to the (footpath) (bridleway) (restricted byway) (byway open to all traffic) No.~~
From.....
To.....
By providing that.....

and shown on map accompanying this application.

I/We attach copies of the following documentary evidence (including statements of witnesses) in support of this application. (Please attach on a separate sheet a list of documents/statements).

Dated 4.7.11 20..... Signed.....
i. ii. iii. iv. Delete as appropriate



Attach this map to
Form M01





LS/82.
- 6 JUL 2011

M.O.1

NOTICE OF APPLICATION FOR MODIFICATION ORDER
WILDLIFE AND COUNTRYSIDE ACT 1981

TO: COUNTRYSIDE ACCESS TEAM LEADER (MAPPING), ENVIRONMENTAL SERVICES
OF: COUNTY HALL, SPETCHLEY ROAD, WORCESTER, WR5 2NP

Ww + MRS P A TAYLOR
of 53 ALBERTON CLOSE KIDDERMINSTER WORE'S DY10 3AF

hereby apply for an order under Section 53(2) of the Wildlife and Countryside Act 1981
modifying the definitive map and statement for the area by:

- i. ~~Deleting the (footpath) (bridleway) (restricted byway) (byway open to all traffic) No.~~
From.....
To.....
- ii. Adding the (footpath) (bridleway) (restricted byway) (byway open to all traffic)-
From Birmingham Road Kidderminster
To Hurcott Road Kidderminster
- iii. ~~Upgrading/downgrading to a (footpath) (bridleway) (restricted byway) (byway open to all traffic) the (footpath) (bridleway) (restricted byway) (byway open to all traffic) No.~~
From.....
To.....
- iv. Varying (adding to) the particulars (the definitive statement) relating to the (footpath) (bridleway) (restricted byway) (byway open to all traffic) No.
From.....
To.....
By providing that.....

and shown on map accompanying this application.

I/We attach copies of the following documentary evidence (including statements of witnesses) in support of this application. (Please attach on a separate sheet a list of documents/statements).

Dated 4-7-2011 Signed [Redacted]

i. ii. iii. Delete as appropriate



CERTIFICATE OF SERVICE OF NOTICE OF
APPLICATION FOR MODIFICATION ORDER
WILDLIFE AND COUNTRYSIDE ACT 1981

TO: COUNTRYSIDE ACCESS TEAM LEADER (MAPPING), ENVIRONMENTAL
SERVICES, WORCESTERSHIRE COUNTY COUNCIL

OF: COUNTY HALL, SPETCHLEY ROAD, WORCESTER, WR5 2NP

By We. Mr + Mrs P. A TAYLOR
of 53, MERTON CLOSE, KIDDERMINSTER, WORCS DY10 3AF

hereby certify that the requirements of paragraph 2 of Schedule 14 of the Wildlife and
Countryside Act 1981 have been complied with, and notice has been duly served on the
following Occupiers: & their agents

Name Address

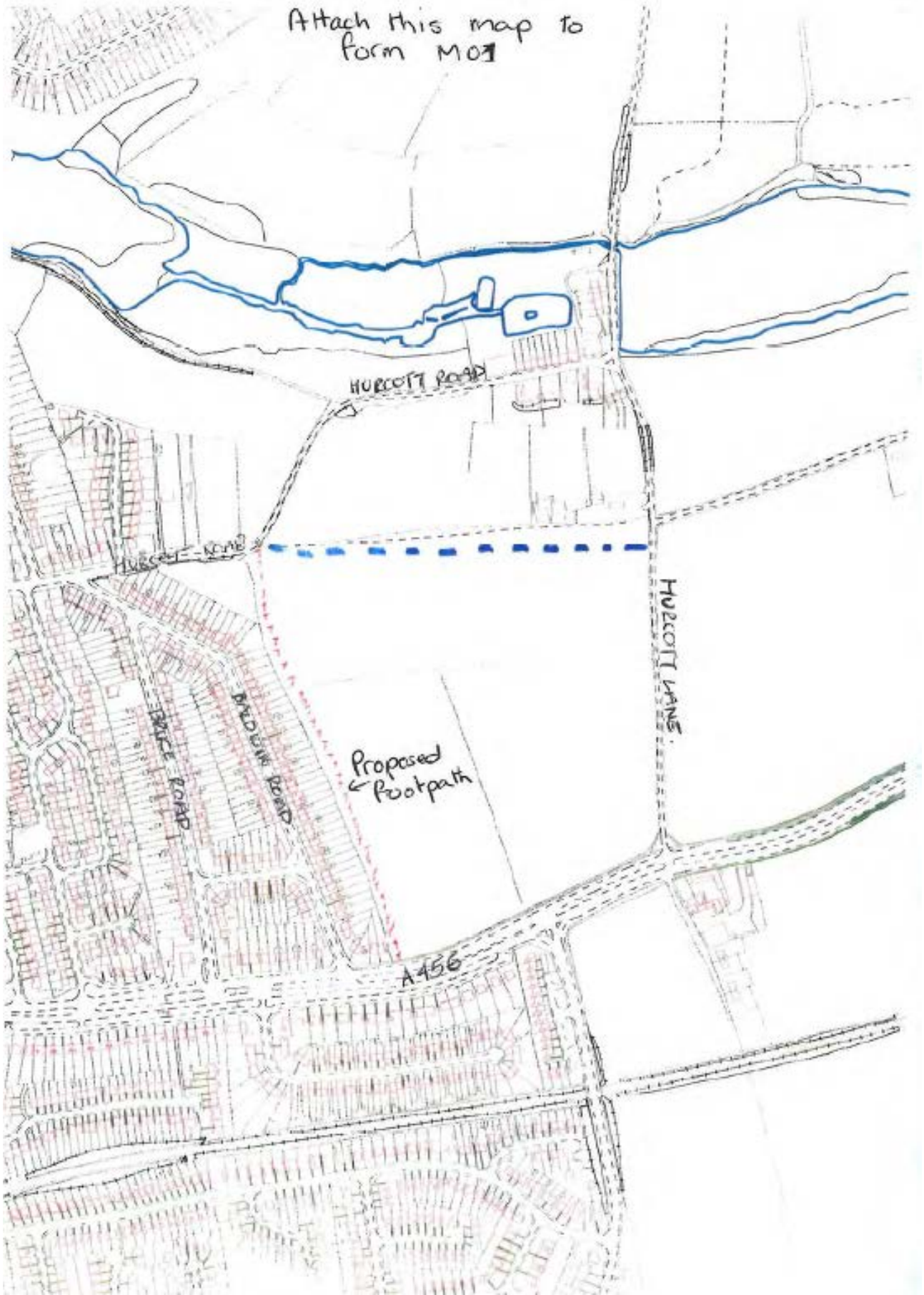
L. S. Dixon Group LTD. Lowerhouse Mills, Bollington,
(Occupiers) Macclesfield, Cheshire SK10 5HW

Shaun Jones BSc. MRICS Halls Holdings Ltd Welsh Bridge
(Agent for occupiers) Shrewsbury SY3 8LA

Dated 4/7/11 2011 Signed



Attach this map to
form M09





27 JUL 2011

M.O.1

NOTICE OF APPLICATION FOR MODIFICATION ORDER
WILDLIFE AND COUNTRYSIDE ACT 1981

TO: COUNTRYSIDE ACCESS TEAM LEADER (MAPPING), ENVIRONMENTAL SERVICES
OF: COUNTY HALL, SPETCHLEY ROAD, WORCESTER, WR5 2NP

INVE. ALEXANDRA VACCARO
of 18 BATHAM ROAD, KIDDERMINSTER, WORCS, DY10 2TN

hereby apply for an order under Section 53(2) of the Wildlife and Countryside Act 1981 modifying the definitive map and statement for the area by:

- i. ~~Deleting the (footpath) (bridleway) (restricted byway) (byway open to all traffic) No. From..... To.....~~
- ii. Adding the (footpath) (bridleway) (restricted byway) (byway open to all traffic) From Birmingham Road Kidderminster To Hurcott Road Kidderminster
- iii. ~~Upgrading/downgrading to a (footpath) (bridleway) (restricted byway) (byway open to all traffic) the (footpath) (bridleway) (restricted byway) (byway open to all traffic) No. From..... To.....~~
- iv. Varying (adding to) the particulars (the definitive statement) relating to the (footpath) (bridleway) (restricted byway) (byway open to all traffic) No. From..... To.....
By providing that.....

and shown on map accompanying this application.

I/We attach copies of the following documentary evidence (including statements of witnesses) in support of this application. (Please attach on a separate sheet a list of documents/statements).

Dated [Redacted] 20/11/11 Signed [Redacted]
i. ii. iii. iv.



27 JUL 2011

M.O.3


CERTIFICATE OF SERVICE OF NOTICE OF
APPLICATION FOR MODIFICATION ORDER
WILDLIFE AND COUNTRYSIDE ACT 1981

TO: COUNTRYSIDE ACCESS TEAM LEADER (MAPPING), ENVIRONMENTAL SERVICES, WORCESTERSHIRE COUNTY COJNCIL
OF: COUNTY HALL, SPETCHLEY ROAD, WORCESTER, WR5 2NP

by ALEXANDRA VACCARO
of 18 BATHAM ROAD, KIDDERMINSTER, WORCS, DY10 2TN

hereby certify that the requirements of paragraph 2 of Schedule 14 of the Wildlife and Countryside Act 1981 have been complied with, and notice has been duly served on the following Occupiers: + their agents

Name	Address
L. S. Dixon Group LTD. (Occupiers)	LOWERHOUSE MILLS, BOLLINGTON, MACCLESFIELD, CHESHIRE SK10 5HW
Shawn Jones BSc. MRICS (Agent for occupiers)	Halls Holdings Ltd Welsh Bridge Shrewsbury, SY3 8LA

Dated 22nd July 2011 Signed 

Attach this map to
form M09

27 JUL 2011

