



NOTICE OF APPLICATION FOR MODIFICATION ORDER  
WILDLIFE AND COUNTRYSIDE ACT 1981

TO: COUNTRYSIDE MAPPING MANAGER, ENVIRONMENTAL SERVICES  
OF: COUNTY HALL, SPETCHLEY ROAD, WORCESTER, WR5 2NP

I/We SUZANNE ELIZABETH THOMPSON  
of 5, HILLSIDE DRIVE, LICKEY END, BROMSGROVE, WORCS. B61 0ES

hereby apply for an order under Section 53(2) of the Wildlife and Countryside Act 1981  
modifying the definitive map and statement for the area by

i. ~~Deleting the scheduled (footpath) (bridleway) (byway open to all traffic) No.  
From.....  
To.....~~

ii. ~~(Upgrading) (downgrading) to a (footpath) (bridleway) (byway open to all traffic) the  
scheduled (footpath) (bridleway) (byway open to all traffic) No.  
From.....  
To.....~~

iii. ~~(Varying) (adding to) the statement relating to the (footpath) (bridleway) (byway open  
to all traffic) No.  
From.....  
To.....~~

By providing that.....

iv. Adding the (footpath) (bridleway) (byway open to all traffic)  
BARNSELY HALL DRIVE  
From BIRMINGHAM ROAD, LICKEY END, BROMSGROVE  
TO BARNSELY HALL ROAD, & FROM THERE TO STOURBRIDGE ROAD

And shown on map annexed hereto.

I/We attach copies of the following documentary evidence (including statements of  
witnesses) in support of this application.

Dated 24th March 2009 Signed 

i. ii. iii. iv. Delete as appropriate



**CERTIFICATE OF SERVICE OF NOTICE OF  
APPLICATION FOR MODIFICATION ORDER  
WILDLIFE AND COUNTRYSIDE ACT 1981**

TO: COUNTRYSIDE MAPPING MANAGER, ENVIRONMENTAL SERVICES,  
WORCESTERSHIRE COUNTY COUNCIL

OF: COUNTY HALL, SPETCHLEY ROAD, WORCESTER, WR5 2NP

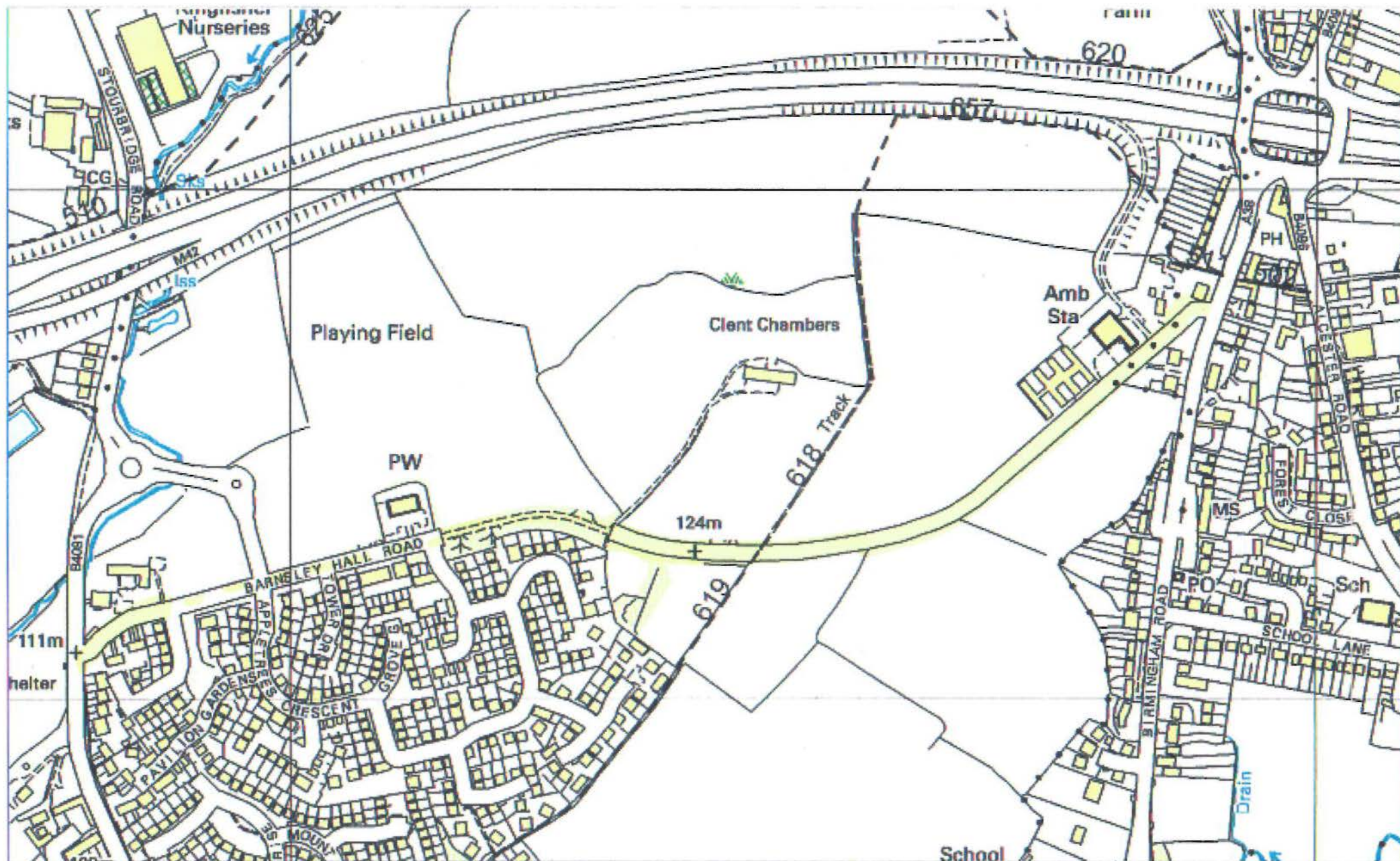
IN RE... SUZANNE... ELIZABETH... THOMPSON.....  
of 5, HILLSIDE DRIVE, LICKEY END, BROMSGROVE, B61 0ES.....

hereby certify that the requirements of paragraph 2 of Schedule 14 of the Wildlife and Countryside Act 1981 have been complied with, and notice has been duly served on the following Occupiers:

Name	Address
ENGLISH PARTNERSHIPS,	110, BUCKINGHAM PALACE ROAD,
	LONDON, SW1W 9SA

Dated... 24/03/09.....20.... Signed... 





**worcestershire**  
county council




Countryside Service,  
County Hall,  
Spetchley Road,  
Worcester WR5 2NP

80 0 80 160 Meters

Scale 1:5000

For illustrative purposes. Please note that only the Definitive Map & Statement held by WCC contains information that is legally conclusive about Public Rights of Way.

Map of part of Bromsgrove parish

-  Bridleway
-  Byway
-  Footpath



© Crown copyright. All rights reserved.  
Worcestershire County Council 100016914  
For reference purposes only.  
No further copies may be made.

The route claimed as a footpath / bridleway is highlighted. 527.