



## DEFINITIVE MAP MODIFICATION ORDER APPLICATION PRIORITISATION

<b>Application</b>	Addition of footpath from the termination of Foxhope Close to open recreation area
<b>File Ref</b>	<b>M314 (M-632)</b>
<b>Applicant</b>	Mr Haywood-Hicks
<b>Date Submitted</b>	1 May 2007

<b>Application Prioritisation Criteria</b>	<b>Score</b>
Conflict Resolution	2
Development	1
Effective use of Resources	1
Level of Support	3
The Wider Public Rights of Way Network and ROWIP Objectives	3
<b>Total</b>	<b>10</b>

Details of how these have been prioritized can be found in the DMMO Application Prioritisation Standard Operational Procedure

## Summary of Information provided for Definitive Map Modification Order

The information below provides a summary for accessibility purposes of the scanned original application form documents attached.

### Application Reference. M314 (M-632)

#### Applicant Name

Mr R Haywood-Hicks and the residents of Foxhope Close and Hillaire Close, Kings Norton  
David Bristow, 38 Foxhope Close  
Alon Jelfs, 20 Foxhope Close  
Jacqueline Melia, 12 Foxhope Close  
Mr Leslie Crates, 10 Foxhope Close  
Frederick Yorke, 14 Foxhope Close

#### Applicant Address

21 Foxhope Close  
Kings Norton  
Birmingham  
B38 0AR

The above hereby apply for an order under section 53(2) of the Wildlife and Countryside Act 1981 modifying the definitive map and statement for the area by:

Adding a footpath from the southern end of Foxhope Close cul de sac pavement, to the Birmingham City Council amenity field

And shown on the map accompanying this application.

#### Dated and signed

1 May 2007

Confirmation was also submitted that Notice was served by the applicant on the following landowners of this application being made.

33 Foxhope Close  
Kings Norton, Birmingham B38 0AR

Scanned application documents



county council

M.O.1

NOTICE OF APPLICATION FOR MODIFICATION ORDER  
WILDLIFE AND COUNTRYSIDE ACT 1981

TO: COUNTRYSIDE MAPPING MANAGER, ENVIRONMENTAL SERVICES  
OF: WOODSIDE OFFICES, PERRY WOOD WALK, WORCESTER, WR5 1ES

I/We..... RICHARD HAYWOOD-HICKS + RESIDENTS OF FOXHOPE + HILLAIRE CLOSE  
of..... 21 FOXHOPE CLOSE KINGS NORTON BIRMINGHAM B38 0AR

hereby apply for an order under Section 53(2) of the Wildlife and Countryside Act 1981  
modifying the definitive map and statement for the area by

- i. Deleting the scheduled (footpath) (bridleway) (byway open to all traffic) No.  
From.....  
To.....
- ii. (Upgrading) (downgrading) to a (footpath) (bridleway) (byway open to all traffic) the  
scheduled (footpath) (bridleway) (byway open to all traffic) No.  
From.....  
To.....
- iii. (Varying) (adding to) the statement relating to the (footpath) (bridleway) (byway open  
to all traffic) No.  
From.....  
To.....  
By providing that.....
- iv. Adding the (footpath) (bridleway) (byway open to all traffic)  
From..... FOXHOPE CLOSE  
To..... THE AMENITY FIELD

And shown on map annexed hereto.

I/We attach copies of the following documentary evidence (including statements of  
witnesses) in support of this application.

Dated ..... 24.14 ..... 2007 Signed.....

i. ii. iii. iv. Delete as appropriate

NOTICE OF APPLICATION FOR MODIFICATION ORDER  
WILDLIFE AND COUNTRYSIDE ACT 1981

TO: COUNTRYSIDE MAPPING MANAGER, ENVIRONMENTAL SERVICES  
OF: WOODSIDE OFFICES, PERRY WOOD WALK, WORCESTER, WR5 1ES

I/We DAVID BEISTOW  
of 38 FOXHOPE CLOSE KINGS NORTON B380AZ

hereby apply for an order under Section 53(2) of the Wildlife and Countryside Act 1981  
modifying the definitive map and statement for the area by

- i. Deleting the scheduled (footpath) (bridleway) (byway open to all traffic) No.  
From.....  
To.....
- ii. (Upgrading) (downgrading) to a (footpath) (bridleway) (byway open to all traffic) the  
scheduled (footpath) (bridleway) (byway open to all traffic) No.  
From.....  
To.....
- iii. (Varying) (adding to) the statement relating to the (footpath) (bridleway) (byway open  
to all traffic) No.  
From.....  
To.....  
By providing that.....
- iv. Adding the (footpath) (bridleway) (byway open to all traffic)  
From FOXHOPE CLOSE  
To OPEN RECREATIONAL AREA

And shown on map annexed hereto.

I/We attach copies of the following documentary evidence (including statements of  
witnesses) in support of this application.



Dated 30th APRIL 2007 Signed.....

i. ii. iii. iv. Delete as appropriate

NOTICE OF APPLICATION FOR MODIFICATION ORDER  
WILDLIFE AND COUNTRYSIDE ACT 1981

TO: COUNTRYSIDE MAPPING MANAGER, ENVIRONMENTAL SERVICES  
OF: WOODSIDE OFFICES, PERRY WOOD WALK, WORCESTER, WR5 1ES

I/We ALAN JELFS  
of 20 FOXHOPE CLOSE KINGSNORION S. HAM

hereby apply for an order under Section 53(2) of the Wildlife and Countryside Act 1981 B380AR  
modifying the definitive map and statement for the area by

- i. Deleting the scheduled (footpath) (bridleway) (byway open to all traffic) No.  
From.....  
To.....
- ii. (Upgrading) (downgrading) to a (footpath) (bridleway) (byway open to all traffic) the scheduled (footpath) (bridleway) (byway open to all traffic) No.  
From.....  
To.....
- iii. (Varying) (adding to) the statement relating to the (footpath) (bridleway) (byway open to all traffic) No.  
From.....  
To.....  
By providing that.....
- iv. Adding the (footpath) (~~bridleway~~ ~~byway open to all traffic~~)  
From FOXHOPE CLOSE  
To THE AMENITY FIELD

And shown on map annexed hereto.

I/We attach copies of the following documentary evidence (including statements of witnesses) in support of this application.

Dated 28-4-07 2007 Signed [Redacted]  
i. ii. iii. iv. Delete as appropriate

NOTICE OF APPLICATION FOR MODIFICATION ORDER  
WILDLIFE AND COUNTRYSIDE ACT 1981

TO: COUNTRYSIDE MAPPING MANAGER, ENVIRONMENTAL SERVICES  
OF: WOODSIDE OFFICES, PERRY WOOD WALK, WORCESTER, WR5 1ES

I/We JACQUELINE MELIA

of 12, FOXHOLE CLOSE, KINGS NORTON, BIRMINGHAM B380AR

hereby apply for an order under Section 53(2) of the Wildlife and Countryside Act 1981  
modifying the definitive map and statement for the area by

i. Deleting the scheduled (footpath) (bridleway) (byway open to all traffic) No.

From.....

To.....

ii. (Upgrading) (downgrading) to a (footpath) (bridleway) (byway open to all traffic) the  
scheduled (footpath) (bridleway) (byway open to all traffic) No.

From.....

To.....

iii. (Varying) (adding to) the statement relating to the (footpath) (bridleway) (byway open  
to all traffic) No.

From.....

To.....

By providing that.....

iv. Adding the (footpath) (bridleway) (byway open to all traffic)

From FOXHOLE CLOSE

To AMENITY FIELD

And shown on map annexed hereto.

I/We attach copies of the following documentary evidence (including statements of  
witnesses) in support of this application.

Dated 1-5-2007 Signed... 

i. ii. iii. iv. Delete as appropriate

NOTICE OF APPLICATION FOR MODIFICATION ORDER  
WILDLIFE AND COUNTRYSIDE ACT 1981

TO: COUNTRYSIDE MAPPING MANAGER, ENVIRONMENTAL SERVICES  
OF: WOODSIDE OFFICES, PERRY WOOD WALK, WORCESTER, WR5 1ES

I/We MR. LESLIE CRATES  
of 10 FOXHOPE CLOSE KINGS NORTON BIRMINGHAM. B38 0AR.

hereby apply for an order under Section 53(2) of the Wildlife and Countryside Act 1981  
modifying the definitive map and statement for the area by

- i. Deleting the scheduled (footpath) (bridleway) (byway open to all traffic) No.  
From.....  
To.....
- ii. (Upgrading) (downgrading) to a (footpath) (bridleway) (byway open to all traffic) the  
scheduled (footpath) (bridleway) (byway open to all traffic) No.  
From.....  
To.....
- iii. (Varying) (adding to) the statement relating to the (footpath) (bridleway) (byway open  
to all traffic) No.  
From.....  
To.....  
By providing that.....
- iv. Adding the (footpath) (bridleway) (~~byway open to all traffic~~)  
From FOXHOPE CLOSE  
To AMENATI FIELD

And shown on map annexed hereto.

I/We attach copies of the following documentary evidence (including statements of  
witnesses) in support of this application.

Dated 26 April 2007 Signed   
i. ii. iii. iv. Delete as appropriate

NOTICE OF APPLICATION FOR MODIFICATION ORDER  
WILDLIFE AND COUNTRYSIDE ACT 1981

TO: COUNTRYSIDE MAPPING MANAGER, ENVIRONMENTAL SERVICES  
OF: WOODSIDE OFFICES, PERRY WOOD WALK, WORCESTER, WR5 1ES

I/We FREDERICK YORK  
of 14, FOXHOLE CLOSE, KINGS NORTH, BIRMINGHAM, B38 0AR

hereby apply for an order under Section 53(2) of the Wildlife and Countryside Act 1981  
modifying the definitive map and statement for the area by

i. Deleting the scheduled (footpath) (bridleway) (byway open to all traffic) No.  
From ~~AMENITY FIELD~~  
To.....


ii. (Upgrading) (downgrading) to a (footpath) (bridleway) (byway open to all traffic) the  
scheduled (footpath) (bridleway) (byway open to all traffic) No.  
From.....  
To.....

iii. (Varying) (adding to) the statement relating to the (footpath) (bridleway) (byway open  
to all traffic) No.  
From.....  
To.....  
By providing that.....

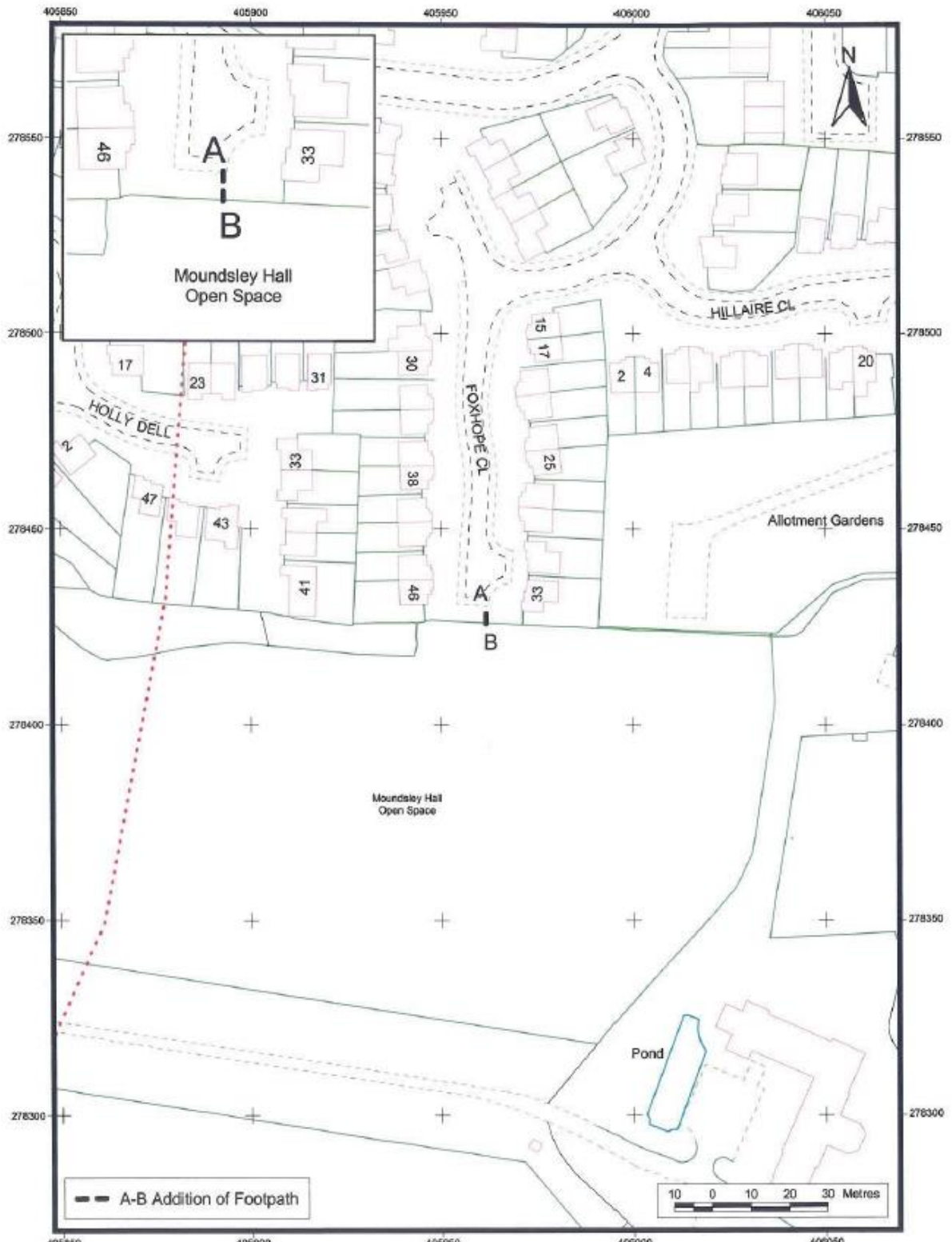
iv. Adding the (footpath) (bridleway) (byway open to all traffic)  
From FOXHOLE CLOSE  
To AMENITY FIELD

And shown on map annexed hereto.

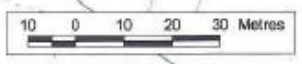
I/We attach copies of the following documentary evidence (including statements of  
witnesses) in support of this application.

Dated 26 April 2007 Signed   
i. ii. iii. iv. Delete as appropriate





--- A-B Addition of Footpath



WILDLIFE & COUNTRYSIDE ACT 1981  
DEFINITIVE MAP MODIFICATION ORDER  
DISTRICT OF BROMSGROVE

SCALE:  
1:1250

© Crown copyright. All rights reserved.  
Worcestershire County Council 100015914  
For reference purposes only.