



DEFINITIVE MAP MODIFICATION ORDER APPLICATION PRIORITISATION

Application	Addition of bridleway from a junction with bridleway number 543 (formerly number 22) and passing adjacent to barn conversions to rejoin bridleway number 543
File Ref	M244
Applicant	Mr A D Campbell Home Farm, High Park, Droitwich, Worcestershire WR9 0AG
Date Submitted	16 April 2004

Application Prioritisation Criteria	Score
Conflict Resolution	2
Development	1
Effective use of Resources	1
Level of Support	1
The Wider Public Rights of Way Network and ROWIP Objectives	1
Total	6

Details of how these have been prioritized can be found in the DMMO Application Prioritisation Standard Operational Procedure

Summary of Information provided for Definitive Map Modification Order

The information below provides a summary for accessibility purposes of the scanned original application form documents attached.

Application Reference. M244

Applicant Name

A D Campbell

Applicant Address

Home Farm, High Park, Droitwich, Worcestershire WR9 0AG

The above hereby apply for an order under section 53(2) of the Wildlife and Countryside Act 1981 modifying the definitive map and statement for the area by:

Adding bridleway from point A on bridleway 22, following the track via point B to Point C on bridleway 22 as marked in red on the attached plan (N.B. Point B is 18.5m north of S.E. corner of Lilac Cottage (Land Registry title plan WR3299)

And shown on the map accompanying this application.

Dated and signed

16 April 2004

Confirmation was also submitted that Notice was served by the applicant on the following landowners of this application being made.

High Park, Ombersley Road, Droitwich
W A Silvester Ltd, Dunhampton, Stourport on Severn, Worcestershire DY13 9SW
High Park Barn, High Park
Lilac Cottage, High Park

Scanned application documents



M.O.1

NOTICE OF APPLICATION FOR MODIFICATION ORDER
WILDLIFE AND COUNTRYSIDE ACT 1981

TO: COUNTRYSIDE MAPPING MANAGER, ENVIRONMENTAL SERVICES
OF: PO BOX 373, SPETCHLEY ROAD, WORCESTER. WR5 2XG

I/We A.D. Campbell
of Home Farm, High Park, Droitwich, Worcs. WR9 0AG

hereby apply for an order under Section 53(2) of the Wildlife and Countryside Act 1981
modifying the definitive map and statement for the area by

i. ~~Deleting the scheduled (footpath) (bridleway) (byway open to all traffic) No.
From.....
To.....~~

ii. ~~(Upgrading) (downgrading) to a (footpath) (bridleway) (byway open to all traffic) the
scheduled (footpath) (bridleway) (byway open to all traffic) No.
From.....
To.....~~


iii. ~~(Varying) (adding to) the statement relating to the (footpath) (bridleway) (byway open
to all traffic) No.
From.....
To.....~~

By providing that.....

iv. Adding the ~~(footpath)~~ (bridleway) ~~(byway open to all traffic)~~
From Point A on bridleway 22, following the track via point B
To point C on bridleway 22, as marked in red on the attached plan.
And shown on map annexed hereto. (N.B. Point B is 18.5m North of S.E. corner of Lilac Cottage (plan) Registry title plan WR32993)

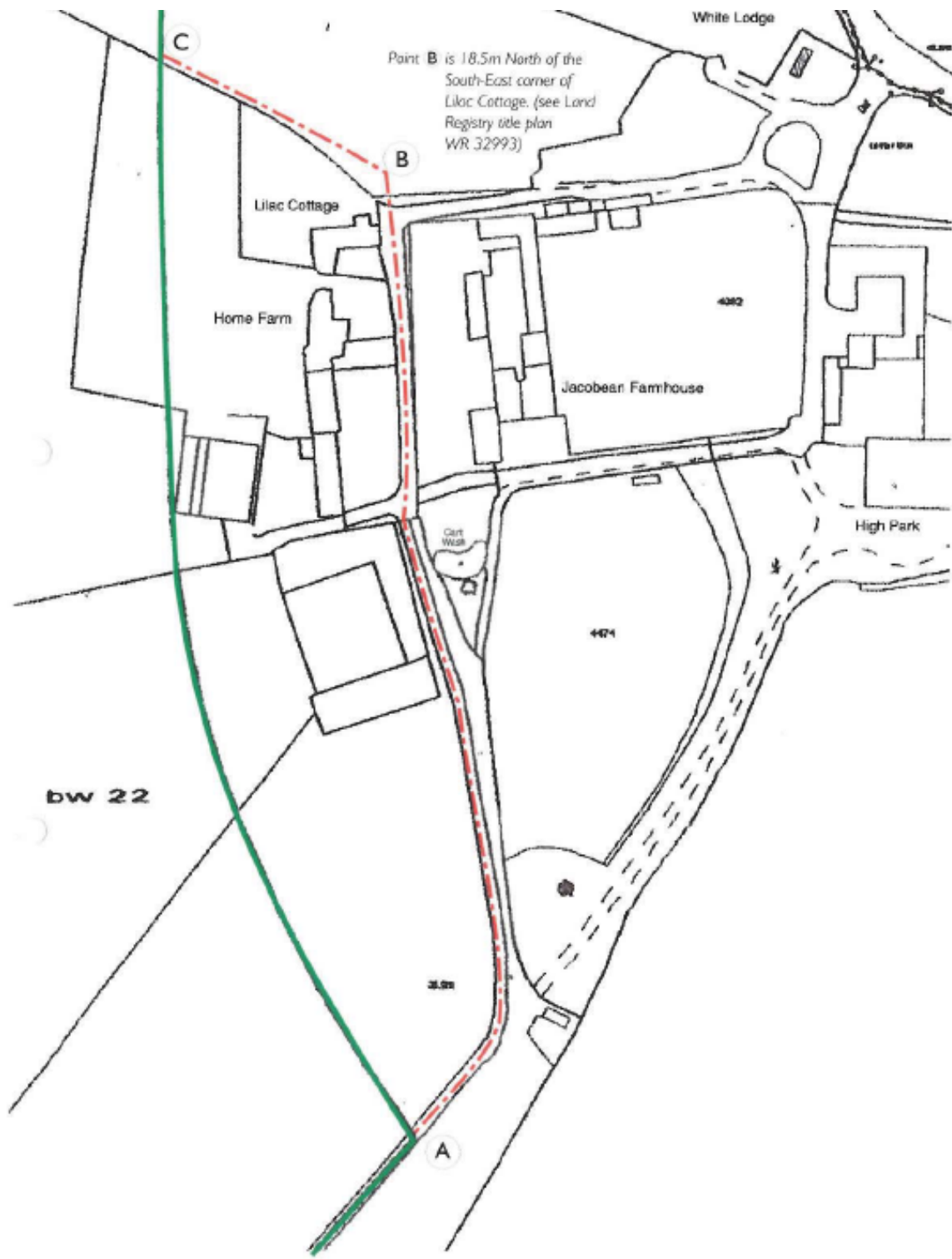
I/We attach copies of the following documentary evidence (including statements of witnesses) in support of this application.

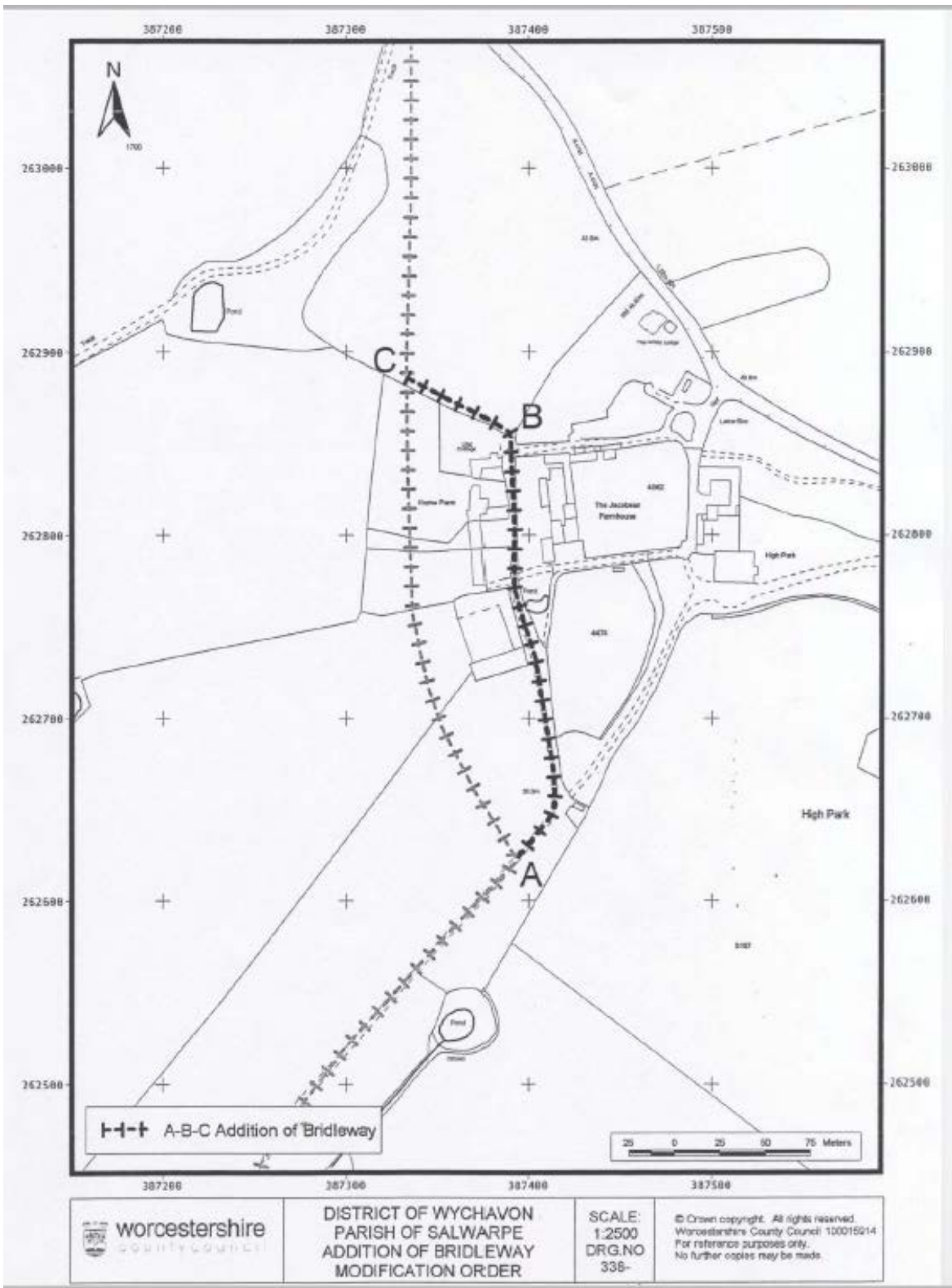
N.B. Evidence submitted by Mary Campbell-Pelham was sent separately to Environmental Services on 26/1/04. A photocopy of this with Mrs Campbell-Pelham's amendment attached is included herewith.

Dated 16th April 2004. Signed 

i. ii. iii. iv. Delete as appropriate

12 VETS IN SUPPORT





DISTRICT OF WYCHAVON
 PARISH OF SALWARPE
 ADDITION OF BRIDLEWAY
 MODIFICATION ORDER

SCALE:
 1:2500
 DRG.NO
 338-

© Crown copyright. All rights reserved.
 Worcestershire County Council 100015014
 For reference purposes only.
 No further copies may be made.