

**DEFINITIVE MAP MODIFICATION ORDER APPLICATION
PRIORITISATION**

Application	Addition of Footpaths at Round Hill allotments adjacent to the B4096 Old Birmingham Road
File Ref	M230 (M-2038)
Applicant	Mr and Mrs Harvey, 132 Old Birmingham Road, Bromsgrove
Date Submitted	22 May 2002

Application Prioritisation Criteria	Score
Conflict Resolution	2
Development	1
Effective use of Resources	1
Level of Support	2
The Wider Public Rights of Way Network and ROWIP Objectives	2
Total	8

Details of how these have been prioritized can be found in the DMMO Application Prioritisation Standard Operational Procedure

Summary of Information provided for Definitive Map Modification Order

The information below provides a summary for accessibility purposes of the scanned original application form documents attached.

Application Reference. M230 (M-2038)

Applicant Name

Roger John Harvey and Angela Patricia Harvey

Applicant Address

132 Old Birmingham Road
Bromsgrove
Worcestershire
B60 1DH

The above hereby apply for an order under section 53(2) of the Wildlife and Countryside Act 1981 modifying the definitive map and statement for the area by:

Adding the footpath from Old Birmingham Road, Bromsgrove (north and south path, and interconnecting path) to Staple Flat, Bromsgrove

And shown on the map accompanying this application.

Dated and signed

22 May 2002

Confirmation was also submitted that Notice was served by the applicant on the following landowners of this application being made.

Bromsgrove District Council
Council Offices, Burcot Lane
Bromsgrove
B60 1AA

Scanned application documents

M.O.1

NOTICE OF APPLICATION FOR MODIFICATION ORDER WILDLIFE AND COUNTRYSIDE ACT 1981

TO: COUNTRYSIDE MAPPING MANAGER, ENVIRONMENTAL SERVICES
OF: PO BOX 373, SPETCHLEY ROAD, WORCESTER. WR5 2XG

We ROGER JOHN HARVEY AND ANGELA PATRICIA HARVEY
of 132, OLD BIRMINGHAM ROAD, BROMSGROVE, WORCS. B60 1JH

hereby apply for an order under Section 53(2) of the Wildlife and Countryside Act 1981
modifying the definitive map and statement for the area by

- i. Deleting the scheduled (footpath) (bridleway) (byway open to all traffic) No.

From.....

To.....

- ii. (Upgrading) (downgrading) to a (footpath) (bridleway) (byway open to all traffic) the
scheduled (footpath) (bridleway) (byway open to all traffic) No.

From.....

To.....

- iii. (Varying) (adding to) the statement relating to the (footpath) (bridleway) (byway open
to all traffic) No.

From.....

To.....

By providing that.....

- iv. Adding the (footpath) (bridleway) (byway open to all traffic)

From OLD BIRMINGHAM ROAD, BROMSGROVE (FOOTPATHS) (METHY SOUTH PATH AND INTERCONNECT PATH)

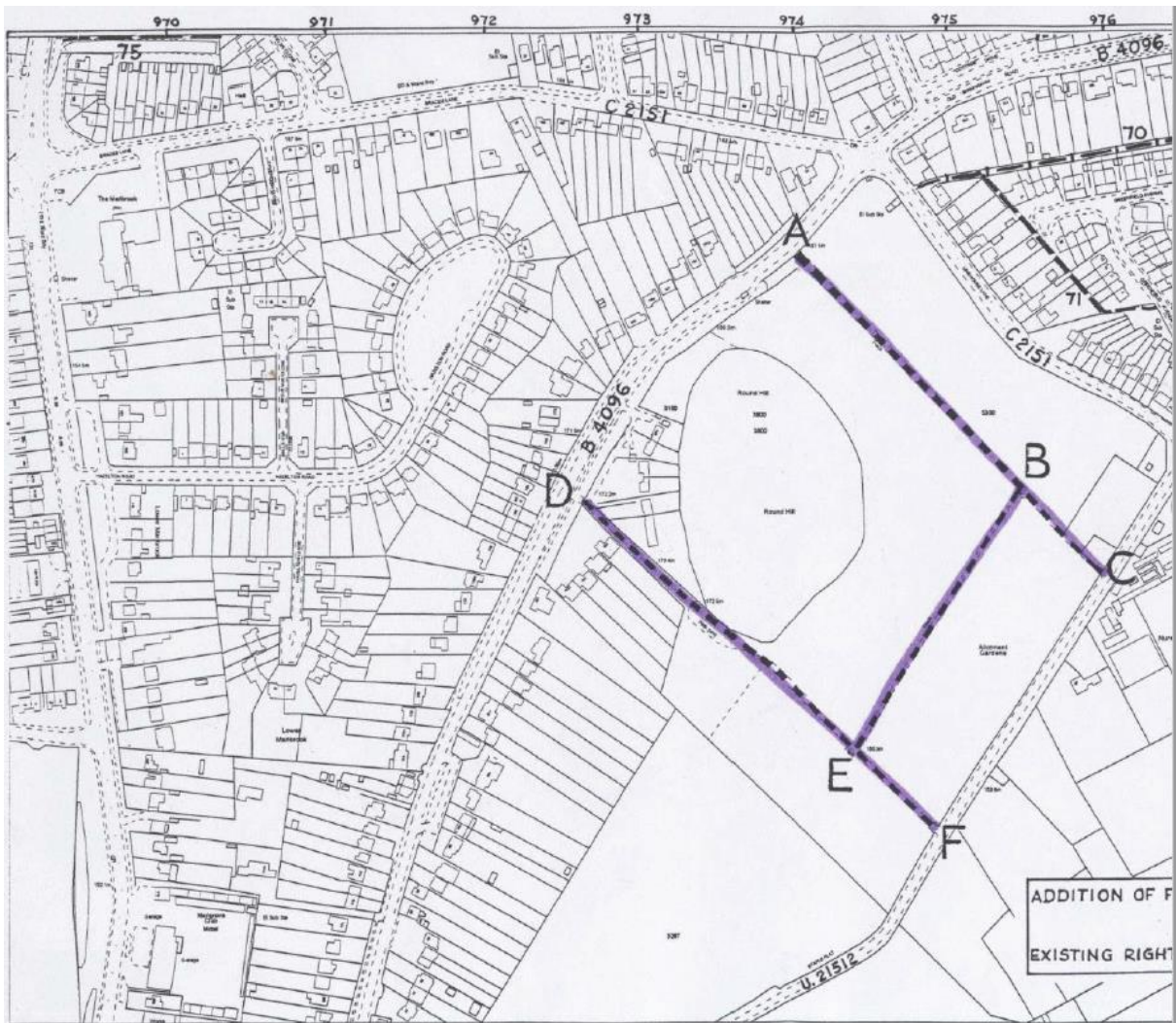
To STABLE FLAT, BROMSGROVE


And shown on map annexed hereto.

We attach copies of the following documentary evidence (including statements of
witnesses) in support of this application.


Dated 22nd May 2002 Signed [Redacted]

i. ii. iii. iv. Delete as appropriate




worcestershire
 county council
 County Hall,
 Spetchley Road,
 Worcester
 WR5 2NP

Scale: 1:2,500



MODIFICATION ORDER
BOROUGH OF BROMSGROVE
ADDITION OF FOOTPATHS AT ROUND HILL ALLOTMENTS

Drg. No.
M 230

This map is reproduced
 by permission of Ordnance
 Survey on behalf of Her
 Majesty's Stationery
 Office. No reproduction
 in any form or by any
 means, electronic or
 mechanical, including
 photocopying, recording,
 or by any information
 storage and retrieval
 system, is permitted
 without the prior written
 permission of Ordnance
 Survey. For reference purposes only.