



## DEFINITIVE MAP MODIFICATION ORDER APPLICATION PRIORITISATION

<b>Application</b>	Addition of a byway open to all traffic from the C2049 Bretforton Road to C2047 Station Road and U45210 Ivy Lane
<b>File Ref</b>	<b>M211 (M-635)</b>
<b>Applicant</b>	Mr J D Ward, 14 Station Road, Bretforton WR11 7HX
<b>Date Submitted</b>	8 June 1999

<b>Application Prioritisation Criteria</b>	<b>Score</b>
Conflict Resolution	2
Development	1
Effective use of Resources	1
Level of Support	1
The Wider Public Rights of Way Network and ROWIP Objectives	2
<b>Total</b>	<b>7</b>

Details of how these have been prioritized can be found in the DMMO Application Prioritisation Standard Operational Procedure

## Summary of Information provided for Definitive Map Modification Order

The information below provides a summary for accessibility purposes of the scanned original application form documents attached.

### Application Reference. M211 (M-635)

#### Applicant Name

John David Ward

#### Applicant Address

14 Station Road  
Bretforton

The above hereby apply for an order under section 53(2) of the Wildlife and Countryside Act 1981 modifying the definitive map and statement for the area by:

Adding the byway open to all traffic from Bretforton Road to Ivy Lane and Fallon Lane

And shown on the map accompanying this application.

#### Dated and signed

8 June 1999

Confirmation was also submitted that Notice was served by the applicant on the following landowners of this application being made.

9 Clayfield Road, Bretforton, Evesham  
Barnfield, Station Road, Bretforton, Evesham  
Upper End Farm, Bretforton, Evesham



M.O.1

NOTICE OF APPLICATION FOR MODIFICATION ORDER

WILDLIFE AND COUNTRYSIDE ACT 1981

TO: WORCESTERSHIRE COUNTY COUNCIL
OF: COUNTY HALL, SPETCHLEY ROAD, WORCESTER WR5 2NP

I/We JOHN DAVID WARD
of 14 STATION ROAD, BRETORTON.

hereby apply for an order under Section 53(2) of the Wildlife and Countryside Act 1981
modifying the definitive map and statement for the area by

(i) Deleting the scheduled (footpath) (bridleway) (byway open to all traffic) No.
From
To

(ii) (Upgrading) (downgrading) to a (footpath) (bridleway) (byway open to all traffic) the
scheduled (footpath) (bridleway) (byway open to all traffic) No.
From
To

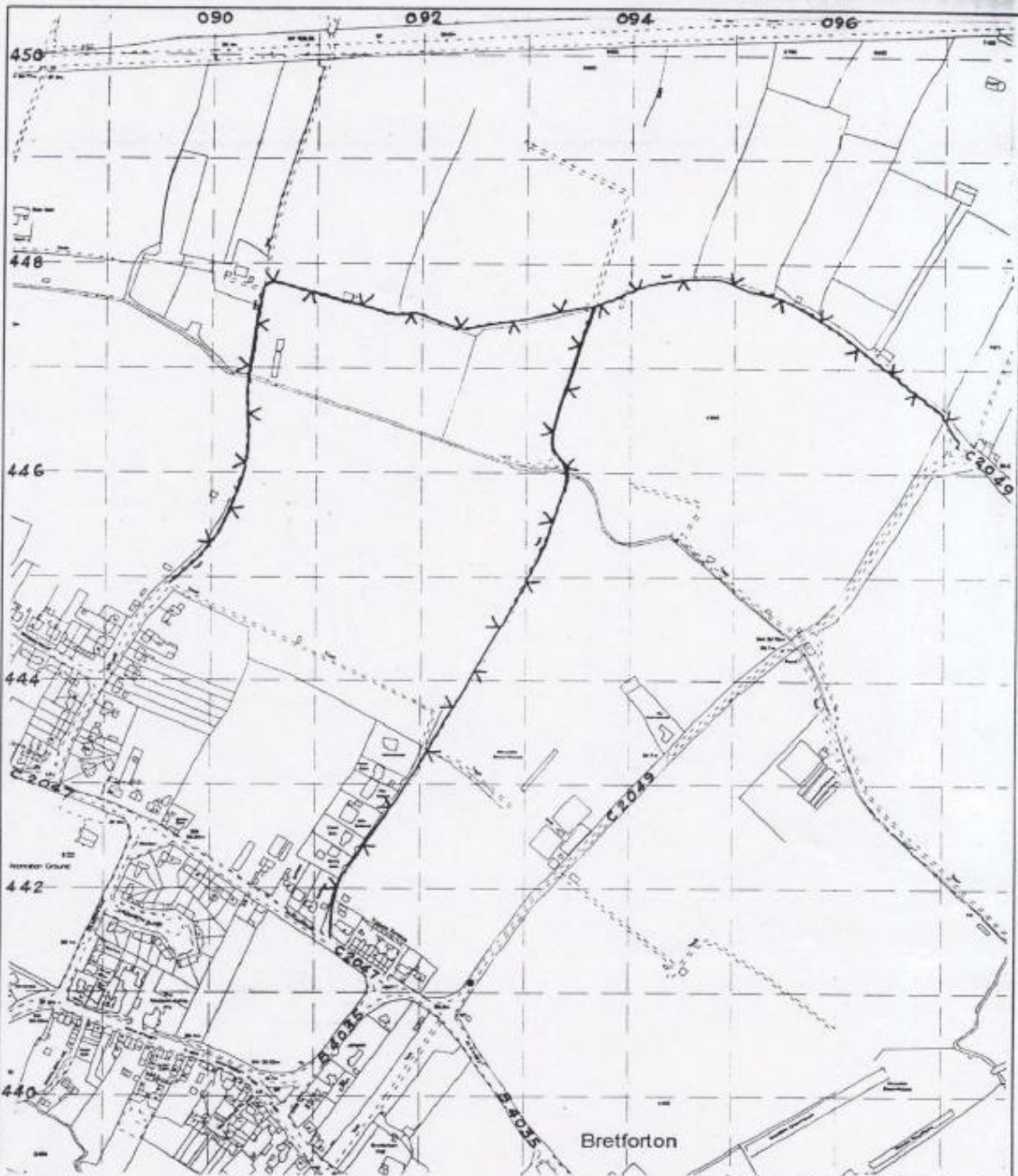
(iii) (Varying) (adding to) the statement relating to the (footpath) (bridleway) (byway
open to all traffic) No.
From
To
By providing that


(iv) Adding the (footpath) (bridleway) (byway open to all traffic)
From BRETORTON ROAD
To IUY LANE AND FALLON LANE

and shown on the map annexed hereto.

I/We attach copies of the following documentary evidence (including statements of
witnesses) in support of this application.

Dated 8th June 19 99 Signed [Redacted] S. DEFS.




CLAIMED ADDITION OF B.O.A.T. 

**MODIFICATION ORDER**

**COPYRIGHT DESIGNS AND PATENTS ACT 1988**  
 This copy has been made by or with the authority of  
 Worcestershire County Council pursuant to Section 47  
 of the Copyright Designs and Patents Act 1988 ("the Act")  
 Unless the Act provides a relevant exception to the  
 Copyright, the copy must not be copied without the  
 prior permission of the Copyright owner.

Based on the 1992 Ordnance

Survey 1:5000 map with  
 the permission of the controller of H.M. Stationery Office  
 Crown Copyright Reserved. Licence No. LA29073L

 **worcestershire**  
 county council  
 Public Rights Of Way

**PARISH OF**  
**BRETFTON**

**DISTRICT OF**  
**WYCHAVON**

**CLAIMED ADDITION OF B.O.A.T.**  
**(BYWAY OPEN TO ALL TRAFFIC)**

**SCALE**  
**1:5000**

**DRG.No.**  
**M211/54**

**RICHARD WIGGINTON**  
 DIRECTOR OF  
 ENVIRONMENTAL SERVICES,  
 COUNTY HALL,  
 SPETCHLEY ROAD,  
 WORCESTER, WR5 2NP