



## DEFINITIVE MAP MODIFICATION ORDER APPLICATION PRIORITISATION

<b>Application</b>	Addition of a Footpath in the Parish of Bromsgrove
<b>File Ref</b>	M-2056
<b>Applicant</b>	Nathan Charlton
<b>Date Submitted</b>	2nd May 2023

<b>Application Prioritisation Criteria</b>	<b>Score</b>
Conflict Resolution	2
Development	1
Effective use of Resources	1
Level of Support	1
The Wider Public Rights of Way Network and ROWIP Objectives	1
<b>Total</b>	<b>6</b>

Details of how these have been prioritised can be found in the DMMO Application Prioritisation Standard Operational Procedure

## Summary of Information provided for Definitive Map Modification Order

The information below provides a summary for accessibility purposes of the scanned original application form documents attached.

### Application Reference:

#### Applicant Name

Nathan Charlton

#### Applicant Address

32 College Road, Bromsgrove B60 2NF

The above hereby apply for an order under section 53(2) of the Wildlife and Countryside Act 1981 modifying the definitive map and statement for the area by:

Addition of a footpath from Stratford Road, Bromsgrove to Well Lane, Bromsgrove.

And shown on the map accompanying this application.

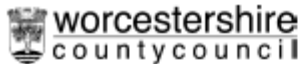
#### Dated and signed

2<sup>nd</sup> May 2023.

Confirmation was also submitted that Notice was served by the applicant on the following landowners of this application being made:

Mr N Gibson, The Headteacher, North Bromsgrove High School, Stratford Road, B60 1BA.

# Scanned application documents



## APPLICATION FOR MODIFICATION ORDER [M.O.1] WILDLIFE AND COUNTRYSIDE ACT 1981

### Confidentiality – Please Read Carefully


The information you give in this statement **cannot** be treated as confidential. The personal details of Applicants and their Agents for Definitive Map Modification Order applications are a matter of public record and will be available for public scrutiny upon submission of the application, as required by the various Acts and Council policies.

#### General Data Protection Regulation (GDPR)

Under the Data Protection Act 2018 Worcestershire County Council has a duty to inform you about how your personal data will be handled. Information provided on this form will be used so that Worcestershire County Council may undertake its statutory duties in accordance with the Wildlife and Countryside Act 1981 section 53. To determine if a public right of way exists it may be necessary to disclose information received from you. The information provided on this form cannot be treated as confidential. You should only provide us with the information requested if you are happy for it to be placed in the public domain. Do not include personal data about another person.

This statement and the details contained therein will be retained indefinitely by the Worcestershire County Council and considered and published as part of its statutory duty to determine the application to establish whether a public right of way exists. **In signing it, you are acknowledging that it will be made publicly available.**

Further information is available on the Privacy Notice Council's website [[www.worcestershire.gov.uk](http://www.worcestershire.gov.uk)]

Signed .....  ..... Dated 02 May 2023

Print your name here NATHAN CHARLTON .....



CERTIFICATE OF SERVICE OF NOTICE OF  
APPLICATION FOR MODIFICATION ORDER [M.O.3]  
WILDLIFE AND COUNTRYSIDE ACT 1981

**Confidentiality – Please Read Carefully**

The information you give on this form cannot be treated as confidential. The personal details of Applicants and their Agents for Definitive Map Modification Order applications are a matter of public record and will be available for public scrutiny upon submission of the application, as required by the various Acts and Council policies.

**General Data Protection Regulation (GDPR)**

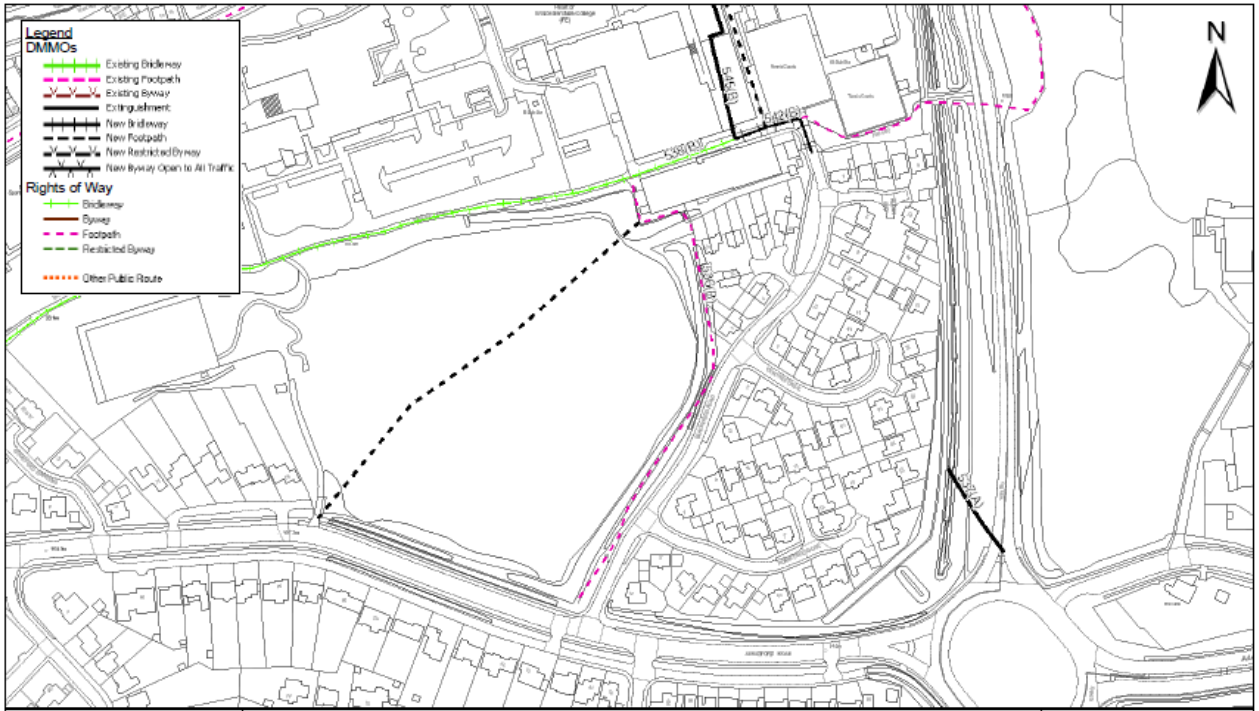
Under the Data Protection Act 2018 Worcestershire County Council has a duty to inform you about how your personal data will be handled. Information provided on this form will be used so that Worcestershire County Council may undertake its statutory duties in accordance with the Wildlife and Countryside Act 1981 section 53. To determine if a public right of way exists it may be necessary to disclose information received from you. The information provided on this form cannot be treated as confidential. You should only provide us with the information requested if you are happy for it to be placed in the public domain.

This statement and the details contained therein will be retained indefinitely by the Worcestershire County Council and considered and published as part of its statutory duty to determine the application to establish whether a public right of way exists. **In signing it, you are acknowledging that it will be made publicly available.**


Further information is available on the Privacy Notice Council's website [[www.worcestershire.gov.uk](http://www.worcestershire.gov.uk)].

Signed .....  ..... Dated 02 May 2023

Print your name here ..... Nathan Charlton .....



© Crown copyright and database rights 2023  
 Ordnance Survey 100024230.



Indicative Scale: 1:2,500  
 Date Printed: 31/5/2023

**M-2056**  
**WILDLIFE AND COUNTRYSIDE ACT 1981 DEFINITIVE MAP MODIFICATION ORDER**  
**PROPOSED ADDITION OF A FOOTPATH IN THE PARISH OF BROMSGROVE**

**worcestershire**  
 county council

Worcestershire County Council  
 County Hall  
 Spetchley Road  
 Worcester  
 WR5 2NP