



DEFINITIVE MAP MODIFICATION ORDER APPLICATION PRIORITISATION

Application	To add a Byway Open to All Traffic to the Definitive Map for Worcestershire in the Parish of Leigh, from the termination of bridleway AK-522 on the Parish Boundary (Leigh/Alfrick) near OSGR: 37551 25409 along track through Haley Dingle and crossing disused railway line then south to Dingle Road and Little Brockamin Farm near OSGR:37669 25378.
File Ref	M2044
Applicant	Mrs Roberta Matulja (on behalf of the British Horse Society), Abbey Park, Stareton, Kenilworth, Warwickshire, CV8 2XZ
Date Submitted	14/04/2021

Application Prioritisation Criteria	Score
Conflict Resolution	1
Development	1
Effective use of Resources	3
Level of Support	2
The Wider Public Rights of Way Network and ROWIP Objectives	3
Total	10

Details of how these have been prioritized can be found in the DMMO Application Prioritisation Standard Operational Procedure

Summary of Information provided for Definitive Map Modification Order

The information below provides a summary for accessibility purposes of the scanned original application form documents attached.

Application Reference. M-2034

Applicant Name

Mrs Roberta Matulja (on behalf of the British Horse Society)

Applicant Address

Abbey Park, Stareton, Kenilworth, Warwickshire, CV8 2XZ

The above hereby apply for an order under section 53(2) of the Wildlife and Countryside Act 1981 modifying the definitive map and statement for the area by:

Adding a Byway Open to All Traffic (BOAT) from: Point B at the eastern termination of bridleway AK-522 on the Parish Boundary between Leigh and Alfrick at or near grid ref SO75515409 to Point E where the route meets Dingle Road near Little Brockamin Farm at or near SO76695378. In case there is any doubt as to the precise location of Point E, the intention is to provide a continuous link with Dingle Road.

And shown on the map accompanying this application.

Dated and signed

14th April 2021

Confirmation was also submitted that Notice was served by the applicant on the following landowners of this application being made.

Occupiers, owners or managers of land affected:
Folly Farm, Folly Road, Alfrick, Worcs, WR65HN
D Lloyd (Temple Laugherne) Ltd, Temple Laugherne Farm, Oldbury Road, Worcester, WR26AS
1 Pigeon House Cottages, Dingle Road, Leigh, Worcs WR6 5JX
2 Pigeon House Cottages, Dingle Road, Leigh, Worcs WR6 5JX
Little Brockamin Farm, Dingle Road, Leigh, Worcs, WR65JX

Scanned application documents



worcestershire
county council

M.O.1 Amended 7 Mar 2019

**APPLICATION FOR MODIFICATION ORDER
WILDLIFE AND COUNTRYSIDE ACT 1981**

TO: MAPPING MANAGER, PUBLIC RIGHTS OF WAY TEAM, WORCESTERSHIRE
COUNTY COUNCIL
OF: WORCESTER WOODS COUNTRY PARK, WILDWOOD DRIVE, WORCESTER
WR5 2LG

I/We : Mrs Roberta M Matulja for and on behalf of the British Horse Society
Of : Abbey Park, Stareton, Kenilworth, Warwickshire, CV8 2XZ

Email address & Tel No: bobbiemat@btinternet.com / 01584 781 283 (Personal)
access@bhs.org.uk / 02476 840500 (British Horse Society Head Office)

hereby apply for an order under Section 53(2) of the Wildlife and Countryside Act 1981
modifying the definitive map and statement for the area by:


Adding a byway open to all traffic (BOAT)

From: Point B at the eastern termination of bridleway AK-522 on the parish boundary
between Leigh and Alfrick at or near grid ref SO75515409

To: Point E where the route meets Dingle Road near Little Brockamin Farm at or near grid
ref SO76695378. In case there is any doubt as to the precise location of Point E, the
intention is to provide a continuous link with Dingle Road.

and shown by red dashed line on the map accompanying this application.

I/We attach / have provided a separate list of documentary evidence (including witness
statements, maps etc. in support of this application. YES

Dated April 14th 2021 Signed. 

List of Documentary Evidence

- HM Land Registry INSPIRE dataset map (2021)
- Annotated screenshots from Worcestershire County Council's online Map of Paths (map view and aerial view)
- Definitive Statement for public bridleways AK-521 and AK-522
- Annotated extract from the National Street Gazetteer (findmystreet.co.uk)
- OS One Inch Map Sheet 199 (1898)
- OS 25 Inch Map Sheet – Worcestershire XXXII.8 (1885)
- OS 25 Inch Map Sheet – Worcestershire XXXII.8 (1904)
- OS Six Inch Map Sheet Worcs XXXII.NE (1884)
- OS Six Inch Map Sheet Worcs XXXII.NE (1905)
- OS 1:25,000 Map Sheet SO75 (1961)
- OS First Series Sheet 55
- Bartholomew's Half Inch to the Mile Sheet 23 (1924)
- Greenwoods Map of Worcestershire (1822)
- Greenwoods Map of Worcestershire (1830)
- Inland Revenue Finance Act 1910 Valuation Map:- IR 123/3/802.
- 1838 Tithe Awards for the parish of Leigh (IR 29/39/81)
- User Evidence Forms

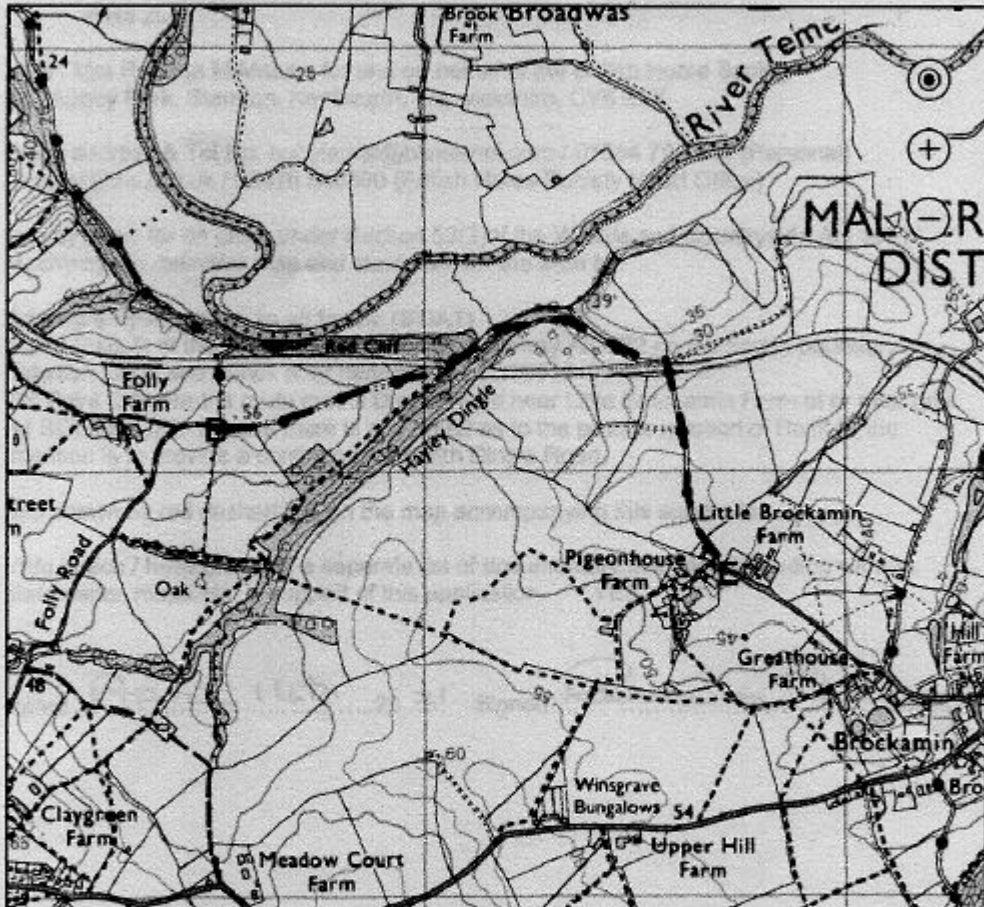
Copies of this evidence and the applicant's analysis of it is contained in the attached Summary of Evidence document.



Map produced from extract of Ordnance Survey 1:25,000 scale mapping. When scaled to 1:25,000 the scale will be not less than 1:25,000 and thus meets the requirement of regulation 2(1) of the 1988 and 2001 (as amended) (Public Paths and Footpaths) Regulations 1988.

Wildlife and Countryside Act 1981

Map to Accompany Definitive Map Modification Order Application



Map produced from extract of Ordnance Survey 1:25,000 scale mapping. When printed on A4 paper, the scale will be not less than 1:25,000 and thus meets the requirement of regulation 2 and regulation 8(2) of The Wildlife and Countryside (Definitive Maps and Statements) Regulations 1993.



**CERTIFICATE OF SERVICE OF NOTICE OF
APPLICATION FOR MODIFICATION ORDER
WILDLIFE AND COUNTRYSIDE ACT 1981**

TO: MAPPING MANAGER, PUBLIC RIGHTS OF WAY TEAM,
WORCESTERSHIRE COUNTY COUNCIL

OF: WORCESTER WOODS COUNTRY PARK, WILDWOOD DRIVE,
WORCESTER WR5 2LG

I/We : Mrs Roberta M Matulja for and on behalf of The British Horse Society (BHS)
Of Abbey Park, Stareton, Kenilworth, Warwickshire, CV8 2XZ

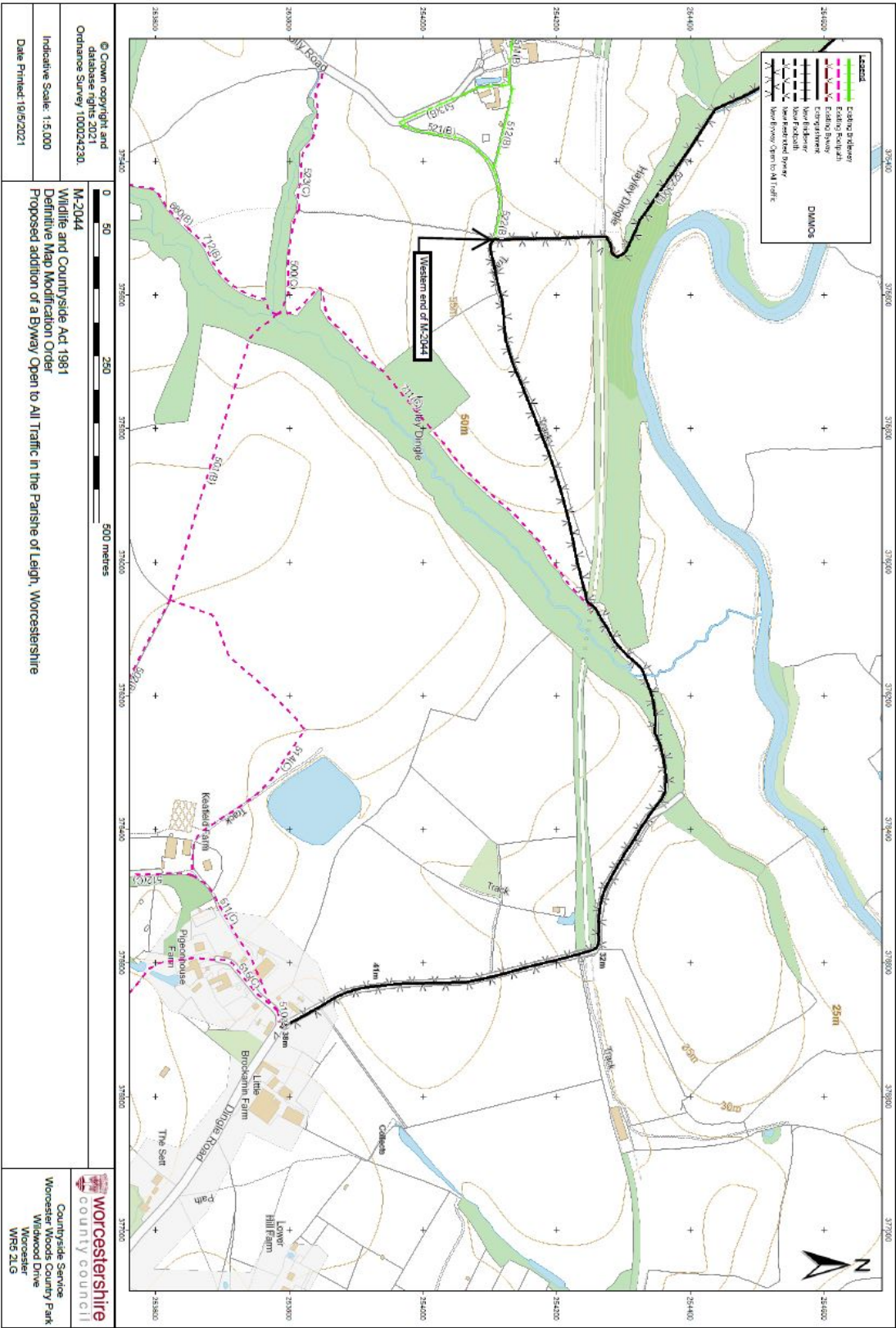
Email & Tel No : bobbiemat@btinternet.com / 01584 781283 (personal)
access@bhs.org.uk / 02476 840500 (BHS Access Dept.)

I hereby certify that the requirements of paragraph 2 of Schedule 14 of the Wildlife and Countryside Act 1981 have been complied with, and notice has been duly served on the following Occupiers. On the Land Registry Inspire database they are shown as either a) occupiers of land through which the claimed route (ref. WOR-0008 on the British Horse Society Project 2026 database) passes, or b) occupiers of land immediately adjacent to it:-

Name	Address
	Little Brockamin Farm, Dingle Road, Leigh, Worcs. WR6 5JX
	Folly Farm, Folly Road, Alfrick, Worcs., WR6 5HN D. Lloyd (Temple Laughern) Ltd., (Company Registration Number 01715436)
	Temple Laugheme Farm, Oldbury Road, Worcester, WR2 6AS
	1 Pigeon House Cottages, Dingle Road, Leigh, Worcs. WR6 5JX
	2 Pigeon House Cottages, Dingle Road, Leigh, Worcs. WR6 5JX, and
	8 Woodford Road, London, E18 2BH

Title ID	Title Number	Owner's Name and Address
16174763	WR52303	Ronald Harry Jones, Folly Farm, Folly Road, Alfrick, WR6 5HN
15236818	WR128460	Land on the East side of Pigeon House Farm Registered under - D. Lloyd (Temple Laughern) Ltd, Temple Laugheme Farm, Oldbury Road, Worcester, WR2 6AS

Dated April 14th 2021 Signed..



- Legend**
- Existing Stone Wall
 - Existing Fence
 - Existing Drain
 - Proposed Stone Wall
 - Proposed Fence
 - Proposed Drain
 - Proposed Footpath
 - Proposed New Footpath
 - Proposed New Fence
 - Proposed New Drain
- DIMANC**
- Drain
 - Manure
 - Access
 - Notch
 - Corner
 - Drain
 - Manure
 - Access
 - Notch
 - Corner

© Crown copyright and database right 2021
Ordnance Survey 100024230

Indicative Scale: 1:5,000
Date Printed: 18/5/2021

M-2044
Wildlife and Countryside Act 1981
Definitive Map Modification Order
Proposed addition of a Byway Open to All Traffic in the Parishes of Leigh, Worcestershire

0 50 250 500 metres

worcestershire
county council

Countryside Service
Worcester Woods Country Park
Wildwood Drive
Worcester
WR5 2LS