



## DEFINITIVE MAP MODIFICATION ORDER APPLICATION PRIORITISATION

<b>Application</b>	Addition to the Definitive Map in the Parish of Rock, a footpath from the junction with U10006 Dark Lane at OSGR SO 7423 7314 over access route to Japonica Cottage and fields to junction with C2193 Gorst Hill at OSGR SO 7415 7293
<b>File Ref</b>	<b>M2042</b>
<b>Applicant</b>	Joy Sutton
<b>Date Submitted</b>	

<b>Application Prioritisation Criteria</b>	<b>Score</b>
Conflict Resolution	3
Development	1
Effective use of Resources	1
Level of Support	1
The Wider Public Rights of Way Network and ROWIP Objectives	1
<b>Total</b>	<b>7</b>

Details of how these have been prioritized can be found in the DMMO Application Prioritisation Standard Operational Procedure

## Summary of Information provided for Definitive Map Modification Order

The information below provides a summary for accessibility purposes of the scanned original application form documents attached.

### Application Reference. M2042

#### Applicant Name

Joy Sutton

#### Applicant Address

Hill Top Farm, Dark Lane, Rock, Kidderminster, Worcs DY14 9YL

The above hereby apply for an order under section 53(2) of the Wildlife and Countryside Act 1981 modifying the definitive map and statement for the area by:

Addition in the Parish of Rock, a footpath from the junction with U10006 Dark Lane at OSGR SO 7423 7314 over access route to Japonica Cottage and fields to junction with C2193 Gorst Hill at OSGR SO 7415 7293

And shown on the map accompanying this application.

#### Dated and signed

15 October 2021

Confirmation was also submitted that Notice was served by the applicant on the following landowners of this application being made.

The owners and occupiers of the following land:  
Japonica Cottage, Dark Lane, Rock, Kidderminster DY14 9YL  
Cross Keys Cottage, Gorst Hill, Rock, Kidderminster DY14 9YH  
Little Bransley, Bliss Gate, Rock, Kidderminster, DY14 9YG  
Unregistered land over which the route subject to the application passes

Details of how these have been prioritized can be found in the DMMO Application Prioritisation Standard Operational Procedure

Scanned application documents



M.O.1

NOTICE OF APPLICATION FOR MODIFICATION ORDER  
WILDLIFE AND COUNTRYSIDE ACT 1981

TO: MAPPING MANAGER, PUBLIC RIGHTS OF WAY TEAM, WORCESTERSHIRE  
COUNTY COUNCIL  
OF: WORCESTER WOODS COUNTRY PARK, WILDWOOD DRIVE, WORCESTER  
WR5 2LG

I/We.....JOY SUTTON.....

of HILL TOP FARM, DARK LANE, ROCK, KIDDERMINSTER, WORCS. DY14 9TL


hereby apply for an order under Section 53(2) of the Wildlife and Countryside Act 1981  
modifying the definitive map and statement for the area by:

- i. Deleting the (footpath) (bridleway) (restricted byway) (byway open to all traffic) No.  
From.....  
To.....
- ii. Adding the (footpath) (bridleway) (restricted byway) (byway open to all traffic)  
From.....DARK LANE.....  
To.....ROAD LEADING FROM BLISS GATE TO GORST HILL
- iii. Upgrading/downgrading to a (footpath) (bridleway) (restricted byway) (byway open to all traffic) the (footpath) (bridleway) (restricted byway) (byway open to all traffic) No.  
From.....  
To.....
- iv. Varying (adding to) the particulars (the definitive statement) relating to the (footpath) (bridleway) (restricted byway) (byway open to all traffic) No.  
From.....  
To.....  
By providing that.....

and shown on map accompanying this application.

I/We attach copies of the following documentary evidence (including statements of witnesses) in support of this application. (Please attach on a separate sheet a list of documents/statements).

Dated.....25 AUGUST 2020..... Signed.....  
I, E, II, IV. Delete as appropriate







CERTIFICATE OF SERVICE OF NOTICE OF  
APPLICATION FOR MODIFICATION ORDER  
WILDLIFE AND COUNTRYSIDE ACT 1981

TO: MAPPING MANAGER, PUBLIC RIGHTS OF WAY TEAM,  
WORCESTERSHIRE COUNTY COUNCIL

OF: WORCESTER WOODS COUNTRY PARK, WILDWOOD DRIVE,  
WORCESTER WR5 2LG

I/We JOY SUTTON


of HILL TOP FARM, DARK LANE, ROCK, KIDDERMINSTER

Email & Tel No. lovejayward@yphoc.co.uk 07854 074340

hereby certify that the requirements of paragraph 2 of Schedule 14 of the Wildlife and  
Countryside Act 1981 have been complied with, and notice has been duly served on the  
following Occupiers:

Name	Address
	<u>LITTLE BRANSLEY, BLISS GATE, ROCK KIDDERMINSTER WORCS DY14 9YG</u>

Dated 25 NOVEMBER 2021 Signed.....





**CERTIFICATE OF SERVICE OF NOTICE OF  
APPLICATION FOR MODIFICATION ORDER  
WILDLIFE AND COUNTRYSIDE ACT 1981**

**TO:** MAPPING MANAGER, PUBLIC RIGHTS OF WAY TEAM,  
WORCESTERSHIRE COUNTY COUNCIL

**OF:** WORCESTER WOODS COUNTRY PARK, WILDWOOD DRIVE,  
WORCESTER WR5 2LG

I, Joy SUTTON

Of, Hill Top Farm, Dark Lane, Rock, Kidderminster DY14 9YL

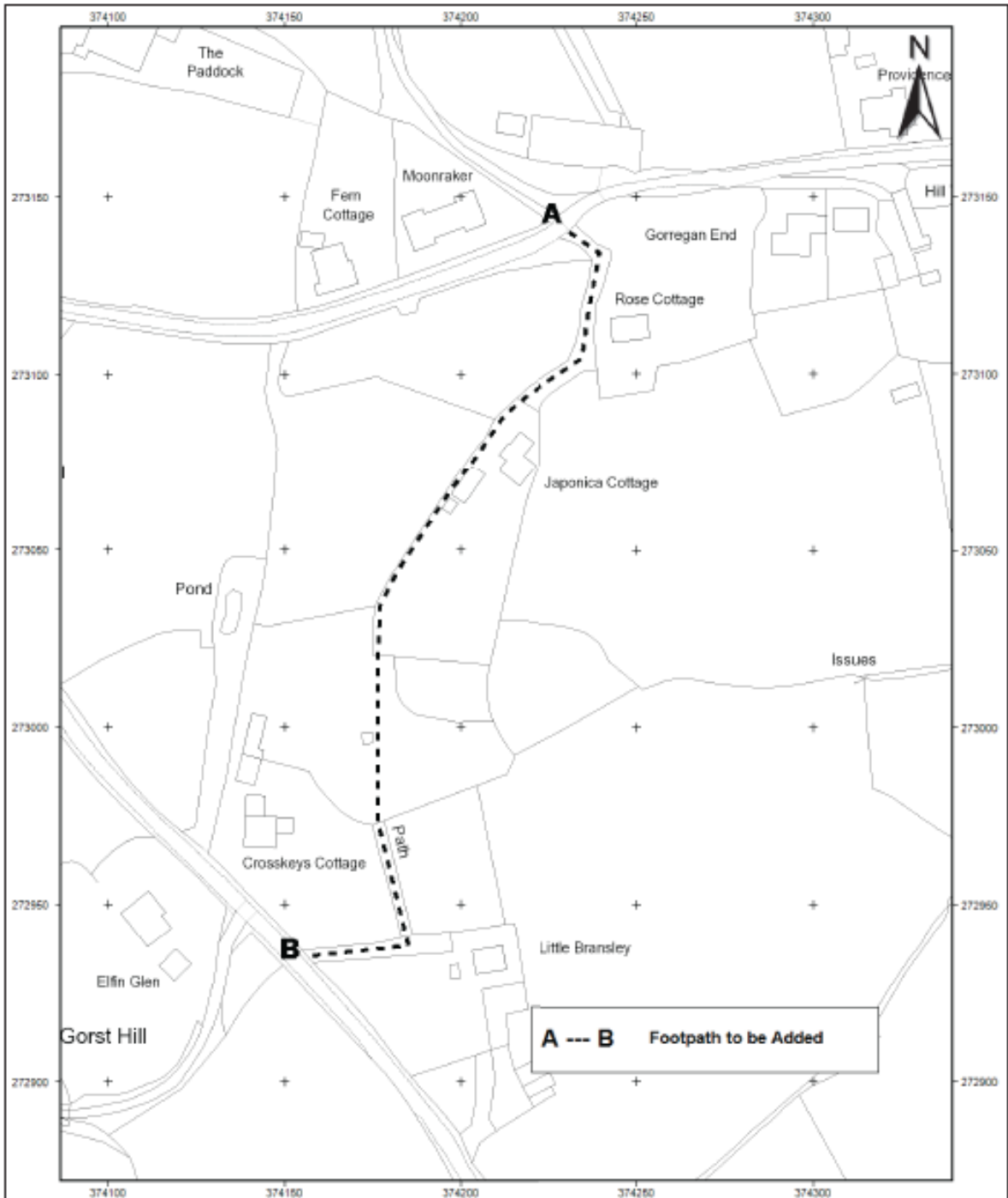
Email & Tel No.....

hereby certify that the requirements of paragraph 2 of Schedule 14 of the Wildlife and Countryside Act 1981 have been complied with, and notice has been duly served on the following Occupiers:

Name	Address
The Owner and Occupier	Unregistered land situated between Dark Lane and the property of Japonica Cottage, Rock
The Owner and Occupier	Unregistered land situated between the C2193 Pound Lane and the property of Little Bransley, Rock

.....  
.....  
.....  
.....  
.....  
.....  
.....

Dated..... 2/12/2021 .....20... Signed..... 



© Crown copyright and database rights 2021  
 Ordnance Survey 100024230.

---

Indicative Scale: 1:1,500

---

Date Printed: 12/1/2021

0 5 25 50 metres

---

**DEFINITIVE MAP MODIFICATION ORDER**  
**DISTRICT OF WYRE FOREST**  
**PARISH OF ROCK**  
**ADDITION OF FOOTPATH**

 **worcestershire**  
 county council

---

Countryside Service  
 Worcester Woods Country Park  
 Wildwood Drive  
 Worcester  
 WR5 2LG