



## DEFINITIVE MAP MODIFICATION ORDER APPLICATION PRIORITISATION

<b>Application</b>	To add a bridleway in the parish of Lindridge along a track/driveway for 522 metres between a point on the Worcester/Shropshire border at OSGR 66190 70258 and the track's junction with the A458 at OSGR 66319 69791 which links to an associated DMMO application in Shropshire
<b>File Ref</b>	<b>M-2040</b>
<b>Applicant</b>	Mrs Nino Binns on behalf of the British Horse Society
<b>Date Submitted</b>	1 June 2020

<b>Application Prioritisation Criteria</b>	<b>Score</b>
Conflict Resolution	2
Development	1
Effective use of Resources	1
Level of Support	2
The Wider Public Rights of Way Network and ROWIP Objectives	2
<b>Total</b>	<b>8</b>

Details of how these have been prioritized can be found in the DMMO Application Prioritisation Standard Operational Procedure

## Summary of Information provided for Definitive Map Modification Order

The information below provides a summary for accessibility purposes of the scanned original application form documents attached.

### Application Reference. M-2040

#### Applicant Name

Nicola Binns (for and on behalf of the British Horse Society)

#### Applicant Address

38 Corve Street, Ludlow, Shropshire SY8 1GE

The above hereby apply for an order under section 53(2) of the Wildlife and Countryside Act 1981 modifying the definitive map and statement for the area by:

Adding a bridleway from SO 662 709 south to SO 662 703 in the parish of Neen Sollars, Shropshire then south to SO 663 698 in Lindridge

And shown on the map accompanying this application.

#### Dated and signed

1 June 2020

Confirmation was also submitted that Notice was served by the applicant on the following landowners of this application being made.

Names and addresses held by Worcestershire County Council



NOTICE OF APPLICATION FOR MODIFICATION ORDER  
WILDLIFE AND COUNTRYSIDE ACT 1981

TO: MAPPING MANAGER, PUBLIC RIGHTS OF WAY TEAM, WORCESTERSHIRE  
COUNTY COUNCIL  
OF: WORCESTER WOODS COUNTRY PARK, WILDWOOD DRIVE, WORCESTER  
WR5 2LG

I/We.....Nicola Binns (for and on behalf of The British Horse Society )

of...38 Corve Street, Ludlow, Shropshire, SY8 1GE.....

Email address & Tel No.....nino.binns@gmail.com Mobile: 07787 435 070.....

hereby apply for an order under Section 53(2) of the Wildlife and Countryside Act 1981  
modifying the definitive map and statement for the area by:

i. Deleting footpath / bridleway / restricted byway / byway open to all traffic (No.....)

From.....

To.....

ii. Adding a ~~footpath~~ / bridleway / ~~restricted-byway~~ / ~~byway-open-to-all-traffic~~

From..... SO 662709 (Point A) south to SO 662703 (Point B) in the Parish of  
Neen Sollars, Shropshire then south

To ..... SO 663 698 (Point C) in Lindridge.....

iii. Upgrading/downgrading footpath / bridleway / restricted byway / byway open to all  
traffic (No ..... ) to the new status of footpath / bridleway / restricted byway /  
byway open to all traffic.

From.....

To.....

iv. Varying (adding to) the particulars (the definitive statement) relating to the footpath /  
bridleway / restricted byway / byway open to all traffic (No .....)

From.....

To.....

By providing that.....

and shown on a map accompanying this application.

I/We attach a separate list of documentary evidence (including witness statements, maps  
etc.) in support of this application. YES / NO

Dated 1 June 2020 20..... Signed 

**NOTICE OF APPLICATION FOR MODIFICATION ORDER  
SECTION 53(5) OF, AND SCHEDULE 14 TO, THE  
WILDLIFE AND COUNTRYSIDE ACT 1981**

TO: ... The Owner /Occupier .....

OF: The driveway as described by the information below

IAW...Ms NM Binns (for and on behalf of The British Horse Society) .....

of.....38 Corve Street, Ludlow, SY8 1GE.....

Notice is hereby given that on the.....1<sup>st</sup> June.....2020.

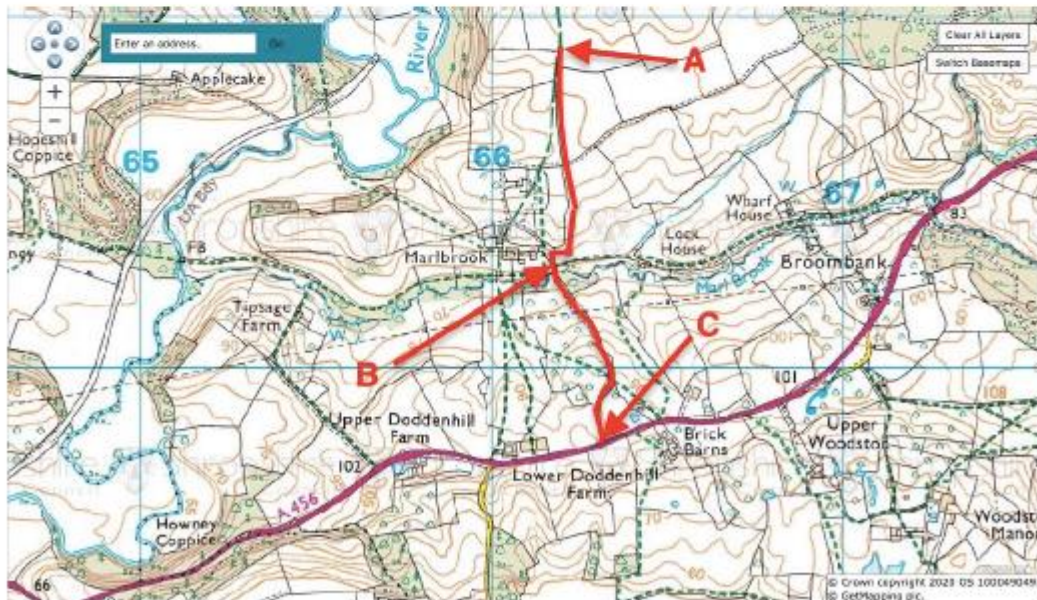
made application to the MAPPING MANAGER, PUBLIC RIGHTS OF WAY TEAM,  
WORCESTERSHIRE COUNTY COUNCIL, COUNTRYSIDE CENTRE, WILDWOOD DRIVE,  
WORCESTER, WR5 2LG

that the definitive map and statement of the area be modified by:

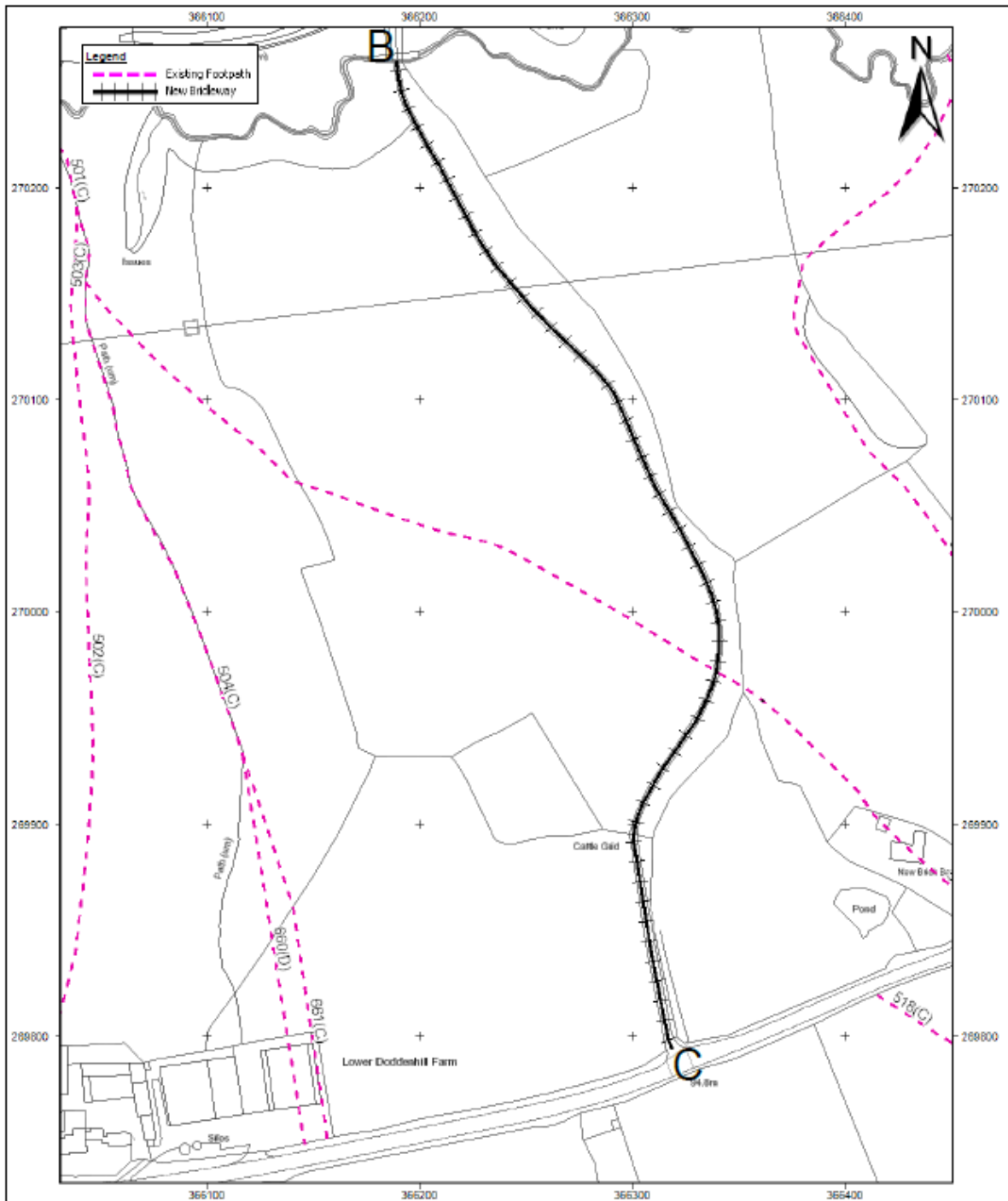
Adding the (footpath) (bridleway) (~~restricted byway~~) (byway open to all traffic) No.

From: Grid reference on driveway: SO 662 703 (point B below on the Shrops/Worcs border)

To : The A456 at SO 663 698 (point C below)



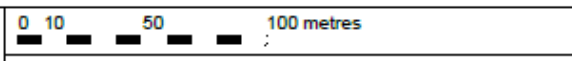
Dated.....20..... Signed.....



© Crown copyright and database rights 2020  
 Ordnance Survey 100024230.

Indicative Scale: 1:2,500

Date Printed: 30/6/2020



M-2040 Lindridge - Application to Record Cross-Border Bridleway with Shropshire. Worcestershire section south of border to A456 - Draft Order Plan (Worcestershire Section)



Countryside Service  
 Worcester Woods Country Park  
 Wildwood Drive  
 Worcester  
 WR5 2LG