



DEFINITIVE MAP MODIFICATION ORDER APPLICATION PRIORITISATION*

Application	File Ref	M2029
Addition of Footpath, in the Parish of Welland, along south western section of Byfield Lane (otherwise known as Westfield Lane) between junction with WD-532 and junction with WD-523, 524 and 534.		
Applicant		
Mr D A Sharp (Clerk Little Malvern & Welland Parish Council)		
Date Submitted	21.11.2018	

Application Prioritisation Criteria*	Score
Conflict Resolution	1
Development	2
Effective use of Resources	1
Level of Support	2
The Wider Public Rights of Way Network and ROWIP Objectives	2
	Total
	8

(*Refer DMMO Application Prioritisation Standard Operational Procedure)

**NOTICE OF APPLICATION FOR MODIFICATION ORDER
WILDLIFE AND COUNTRYSIDE ACT 1981**

TO: MAPPING MANAGER, PUBLIC RIGHTS OF WAY TEAM, WORCESTERSHIRE
COUNTY COUNCIL
OF: WORCESTER WOODS COUNTRY PARK, WILDWOOD DRIVE, WORCESTER
WR5 2LG

I/We **LITTLE MALVERN AND WELLAND PARISH COUNCIL**

Of **20 Farley Road, Malvern Link, Worcs, WR14 1NF**

hereby apply for an order under Section 53(2) of the Wildlife and Countryside Act 1981
modifying the definitive map and statement for the area by:

i. ~~Deleting the (footpath) (bridleway) (restricted byway) (byway open to all traffic) No.~~

ii. Adding the footpath ~~(bridleway) (restricted byway) (byway open to all traffic)~~

From **BYEFIELD HOUSE**

To **SOUTHEND**

iii. ~~Upgrading/downgrading to a (footpath) (bridleway) (restricted byway) (byway open to all traffic) the (footpath) (bridleway) (restricted byway) (byway open to all traffic) No.~~

iv. ~~Varying (adding to) the particulars (the definitive statement) relating to the (footpath) (bridleway) (restricted byway) (byway open to all traffic) No.~~

By providing that.....

and shown in green on the map accompanying this application.

I/We attach copies of the following documentary evidence (including statements of witnesses) in support of this application. (Please attach on a separate sheet a list of documents/statements).

Dated 21/11 2018

Signed.. 

i. iii. iv. Delete as appropriate

Little Malvern & Welland Parish Council

Clerk: Mr DA Sharp, 20 Farley Road, Malvern, WR14 1NF
Telephone & Fax: 01684 573213

The Public Rights of Way Team
Worcestershire County Council
Countryside Centre
Wildwood Drive
Worcester
WR5 2LG

21st November 2018


Dear Sirs

Please find enclosed forms M.O.1 and M.O.3

I can confirm that Forms M.O.2 have been sent to the two land owners concerned.

M.O.4 forms from users of the route will be forwarded separately.

Regards



David Sharp



**CERTIFICATE OF SERVICE OF NOTICE OF
APPLICATION FOR MODIFICATION ORDER
WILDLIFE AND COUNTRYSIDE ACT 1981**

TO: MAPPING MANAGER, PUBLIC RIGHTS OF WAY TEAM,
WORCESTERSHIRE COUNTY COUNCIL

OF: WORCESTER WOODS COUNTRY PARK, WILDWOOD DRIVE,
WORCESTER WR5 2LG

I/We **LITTLE MALVERN AND WELLAND PARISH COUNCIL** .
Of **20 Farley Road, Malvern Link, Worcs, WR14 1NF**

hereby certify that the requirements of paragraph 2 of Schedule 14 of the Wildlife and Countryside Act 1981 have been complied with, and notice has been duly served on the following Occupiers:

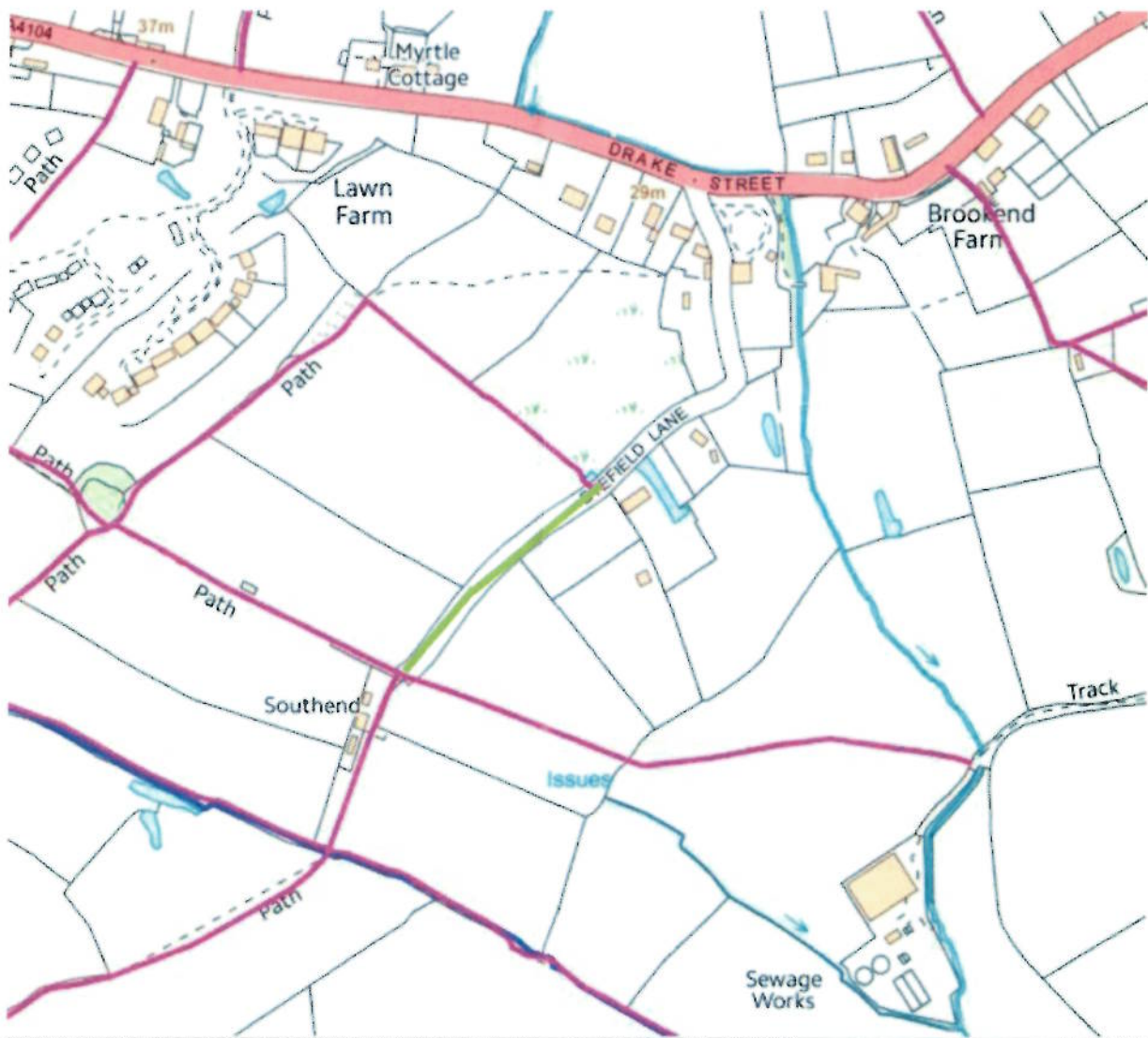
Name	Address
JOHN TREVOR LLOYD	MORTON GREEN FARM, CASTLEMORTON, WR13 6LR
SUZETTE MICHELLE CHIPP	BROOKEND, DRAKE STREET, WELLAND WR13 6LN

Dated 21/11 2018

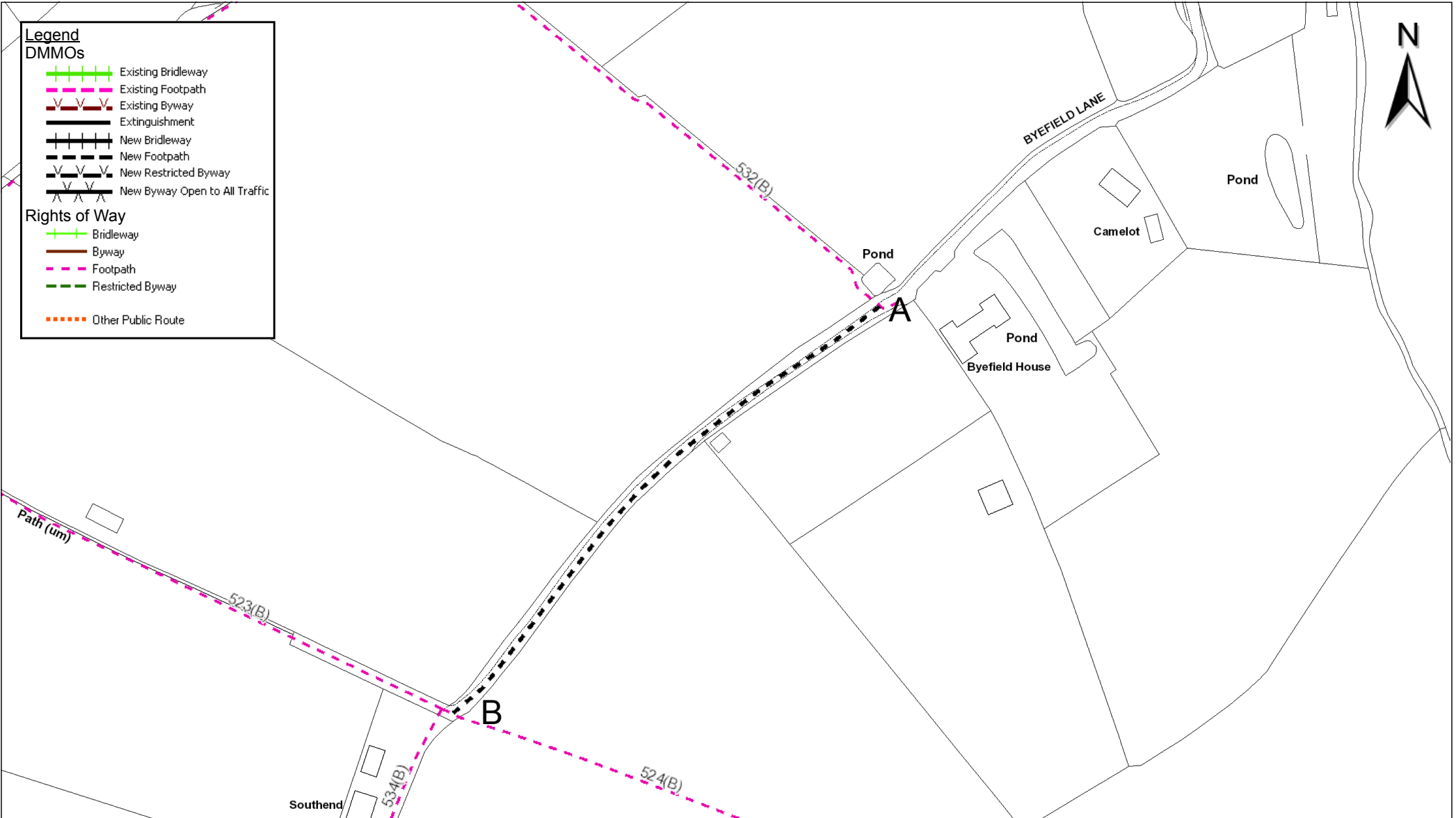
Signed..... 

Track from Byefield House to Southend.

The southwestern extension to Byefield Lane marked in green on the map.




Date Created: 16-10-2018 | Map Centre (Easting/Northing): 380432 / 239631 | Scale: 1:5474 | © Crown copyright and database right. All rights reserved (0100054256) 2018 © Contains Ordnance Survey Data : Crown copyright and database right 2018



- Legend**
- DMMOs**
- Existing Bridleway
 - Existing Footpath
 - Existing Byway
 - Extinguishment
 - New Bridleway
 - New Footpath
 - New Restricted Byway
 - New Byway Open to All Traffic
- Rights of Way**
- Bridleway
 - Byway
 - Footpath
 - Restricted Byway
 - Other Public Route

© Crown copyright and database rights 2019
 Ordnance Survey 100024230.



M2029 Welland Initial Illustrative Map

Indicative Scale: 1:1,800

Date Printed: 5/2/2019



Worcestershire County Council
 County Hall
 Spetchley Road
 Worcester
 WR5 2NP