



DEFINITIVE MAP MODIFICATION ORDER APPLICATION PRIORITISATION

Application	Upgrading to a bridleway numbers HE-508, 506 and 500 from junction with bridleways HE-504 and 505 near Brake Mill to county boundary with Dudley MBC
File Ref	M-2018
Applicant	Mrs B Matjula car of British Horse Society
Date Submitted	26 August 2014

Application Prioritisation Criteria	Score
Conflict Resolution	2
Development	1
Effective use of Resources	1
Level of Support	3
The Wider Public Rights of Way Network and ROWIP Objectives	2
Total	9

Details of how these have been prioritized can be found in the DMMO Application Prioritisation Standard Operational Procedure

Summary of Information provided for Definitive Map Modification Order

The information below provides a summary for accessibility purposes of the scanned original application form documents attached.

Application Reference. M-2018

Applicant Name

The British Horse Society

Applicant Address

Abbey Park, Stareton, Kenilworth, Warwickshire CV8 2XZ

The above hereby apply for an order under section 53(2) of the Wildlife and Countryside Act 1981 modifying the definitive map and statement for the area by:

Upgrading a bridleway numbers HE-505, 506 and 500 from junction with bridleways HE-504 and 505 near Brake Mill Farm to county boundary with Dudley MBC

And shown on the map accompanying this application.

Dated and signed

26 August 2014
County Access and Bridleways Officer

Confirmation was also submitted that Notice was served by the applicant on the following landowners of this application being made.

The Estate Manager, Hagley Estate, Hagley Hall, Hagley DY9 9LG
The Occupier, Brakemill Farm, Brake Mill, Hagley DY8 2XY
The Occupier, Brakemill Cottage, Brake Mill, Hagley DY8 2XY
The Occupier, Fir Lodge, Brake Mill, Hagley, DY8 2XY
The Occupier, Chimneys, Brake Lane, Hagley DY8 2XP
The Occupier, Oakwood, Brake Lane, Hagley DY8 2XW
The Occupier, Upper Brake Farm, Brake Lane, Hagley DY8 2XR
The Occupier, South Bank, Brake Lane, Hagley DY8 2XW
The Occupier, The Birches, Brake Lane, Hagley DY8 2XN
The Occupier, Birch Cottage, Brake Lane, Hagley DY8 2XW
The Occupier, 2 Birch Cottage, Brake Lane, Hagley DY8 2XW



NOTICE OF APPLICATION FOR MODIFICATION ORDER
WILDLIFE AND COUNTRYSIDE ACT 1981

M.O.1
RECEIVED
02 SEP 2014
BY: _____

TO: COUNTRYSIDE ACCESS TEAM LEADER (MAPPING), ENVIRONMENTAL SERVICES
OF: COUNTY HALL, SPETCHLEY ROAD, WORCESTER, WR5 2NP

We THE BRITISH HORSE SOCIETY
of ABBAY PARK, STARETON, KEDILWORTH, WARKS. CV8 2XZ


hereby apply for an order under Section 53(2) of the Wildlife and Countryside Act 1981 modifying the definitive map and statement for the area by:

- i. Deleting the (footpath) (bridleway) (restricted byway) (byway open to all traffic) No.
From.....
To.....
- ii. Adding the (footpath) (bridleway) (restricted byway) (byway open to all traffic)
From.....
To.....
- iii. Upgrading/downgrading to a (footpath) (bridleway) (restricted byway) (byway open to all traffic) the (footpath) (bridleway) (restricted byway) (byway open to all traffic) No. HE-505, 506 AND 500
FROM JUNCTION WITH BRIDLEWAYS HE-504 & 505 NEAR BRAKE MILL FARM (POINT A ON THE ATTACHED MAP)
TO COUNTY BOUNDARY WITH DUDLEY MBC AT POINT E ON THE ATTACHED MAP
- iv. Varying (adding to) the particulars (the definitive statement) relating to the (footpath) (bridleway) (restricted byway) (byway open to all traffic) No.
From.....
To.....
By providing that.....

and shown on map accompanying this application.

We attach copies of the following documentary evidence (including statements of witnesses) in support of this application. (Please attach on a separate sheet a list of documents/statements).

Dated 26TH AUGUST 2014

Signed 
COUNTY ACCESS & BRIDLEWAYS OFFICER

i, ii, iii, iv. Delete as appropriate



M.O.3 (PAGE 1 OF 2)

CERTIFICATE OF SERVICE OF NOTICE OF
APPLICATION FOR MODIFICATION ORDER
WILDLIFE AND COUNTRYSIDE ACT 1981



TO: COUNTRYSIDE ACCESS TEAM LEADER (MAPPING), ENVIRONMENTAL SERVICES, WORCESTERSHIRE COUNTY COUNCIL

OF: COUNTY HALL, SPETCHLEY ROAD, WORCESTER, WR5 2NP

We THE BRITISH HORSE SOCIETY
of ABBEY PARK, STROTON, KASILDORTH, WARKS
CV8 2XZ

hereby certify that the requirements of paragraph 2 of Schedule 14 of the Wildlife and Countryside Act 1981 have been complied with, and notice has been duly served on the following Occupiers:

Name	Address
<u>THE ESTATE MANAGER</u>	<u>HAGLEY ESTATE, HAGLEY HALL,</u> <u>HAGLEY, WORCS, DY9 9LQ</u>
<u>THE OCCUPIER</u>	<u>BRAKEMILL FARM, BRAKE MILL,</u> <u>HAGLEY, STOURBRIDGE, DY8 2XY</u>
<u>THE OCCUPIER</u>	<u>BRAKEMILL COTTAGE, BRAKEMILL,</u> <u>HAGLEY, STOURBRIDGE, DY8 2XY</u>
<u>THE OCCUPIER</u>	<u>FIR LODGE, BRAKE MILL,</u> <u>HAGLEY, STOURBRIDGE, DY8 2XY</u>
<u>THE OCCUPIER</u>	<u>CHIMNEYS, BRAKE LANE, HAGLEY</u> <u>STOURBRIDGE, DY8 2XP</u>
<u>THE OCCUPIER</u>	<u>OAKWOOD, BRAKE LANE, HAGLEY,</u> <u>STOURBRIDGE, DY8 2XW</u>

Dated 26TH AUGUST 2014 Signed


COUNTY ACCESS & BRIDLEWAYS
OFFICER



M.O.3 (PAGE 2 OF 2)

CERTIFICATE OF SERVICE OF NOTICE OF
APPLICATION FOR MODIFICATION ORDER
WILDLIFE AND COUNTRYSIDE ACT 1981

RECEIVED
02 SEP 2014
BY:


TO: COUNTRYSIDE ACCESS TEAM LEADER (MAPPING), ENVIRONMENTAL SERVICES, WORCESTERSHIRE COUNTY COUNCIL
OF: COUNTY HALL, SPETCHLEY ROAD, WORCESTER, WR5 2NP

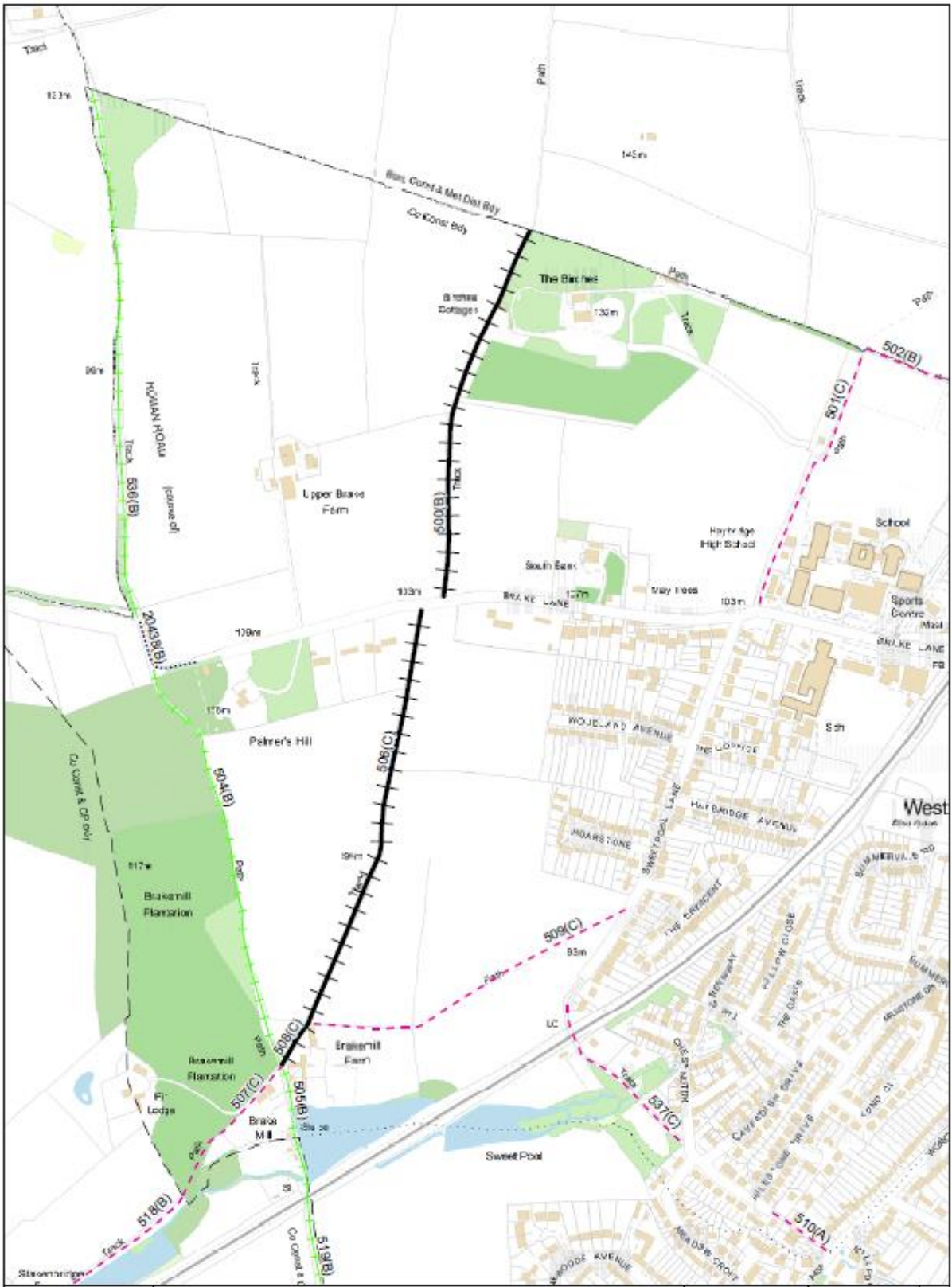
We THE BRITISH HORSE SOCIETY
of ABBAY PARK, STARETON, KADILWORTH,
WORKS, CV8 2XZ

hereby certify that the requirements of paragraph 2 of Schedule 14 of the Wildlife and Countryside Act 1981 have been complied with, and notice has been duly served on the following Occupiers:

Name	Address
<u>THE OCCUPIER</u>	<u>UPPER BRAKE FARM, BRAKE LANE,</u> <u>HAGLEY</u> <u>STOURBRIDGE, DY8 2XR</u>
<u>THE OCCUPIER</u>	<u>SOUTH BANK, BRAKE LANE, HAGLEY,</u> <u>STOURBRIDGE, DY8 2XW</u>
<u>THE OCCUPIER</u>	<u>THE BIRCHES, BRAKE LANE, HAGLEY,</u> <u>STOURBRIDGE, DY8 2XN</u>
<u>THE OCCUPIER</u>	<u>BIRCH COTTAGE, BRAKE LANE, HAGLEY,</u> <u>STOURBRIDGE, DY8 2XW</u>
<u>THE OCCUPIER</u>	<u>2 BIRCH COTTAGE, BRAKE LANE,</u> <u>HAGLEY, STOURBRIDGE, DY8 2XW</u>


Dated 26TH AUGUST 2014 Signed


COUNTY ACCESS & BRIDLEWAYS
OFFICER




worcestershire
 county council
 Countryside Service
 Worcester Woods County Park
 Wildwood Drive
 Worcester
 WR5 2LG

0 75 150 300 450 600 750 Metres
 Scale: 1:5,000 @ A3
DEFINITIVE MAP MODIFICATION ORDER
DISTRICT OF BROMSGROVE
PARISH OF HAGLEY
CHANGE OF STATUS FROM FOOTPATH TO BRIDLEWAY


 Bridleway being claimed UUCR
 Existing Bridleway
 Existing Footpath
 © Crown copyright and database rights 2015
 Ordnance Survey 100024290