A
to Bridgnorth
to Stourbridge
to Wolverhampton
Crossley Retail Park 2
KIDDERMINSTER
Meadow Mills Industrial Estate 3
Harriers Industrial Estate 4
WEIGHBRIDGE
Hoobrook Trading Estate 5
Spennells Valley Industrial Estate 6
Oldington Trading park 7
Vale Industrial Estate 8
Foley Business Park 10
Hoo Farm Industrial Estate 9
Firs Industrial Estate 11
Wilden Industrial Estate 13
Goods Vehicle Testing Station
to Bewdley
to Bromsgrove
to Hagley
to Worcester
to Stourport
Map not to scale

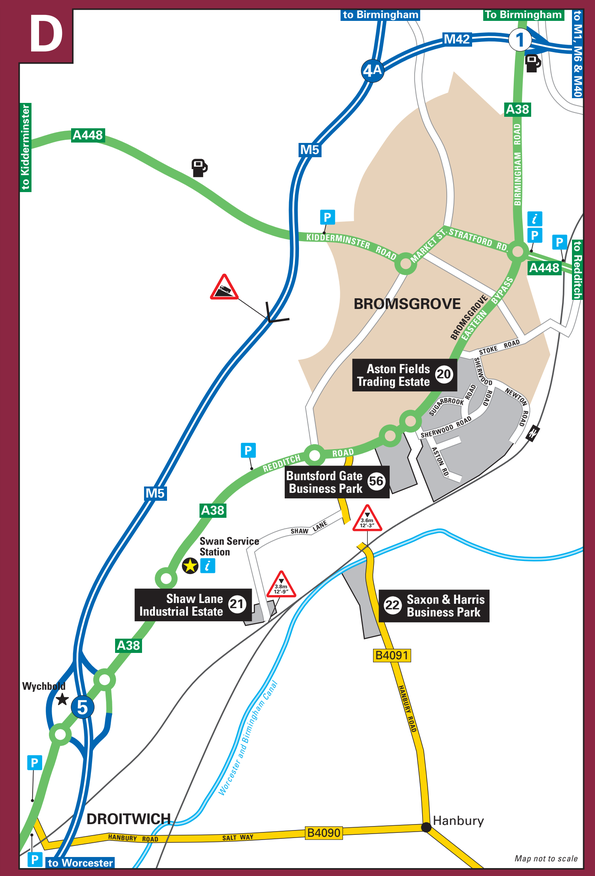
D
to Birmingham
To Birmingham
to M1, M6 & M40
to Kidderminster
to Redditch
BROMSGROVE
Aston Fields Trading Estate 20
Buntsford Gate Business Park 56
Swan Service Station
Shaw Lane Industrial Estate 21
Saxon & Harris Business Park 22
Wychbold
DROITWICH
Hanbury
to Worcester
Worcester and Birmingham Canal
Map not to scale

G
to Kings Heath
to Birmingham
Hopwood Park Services
to Bromsgrove and M5
to M1, M6, M40 and Warwick
Seafield Lane Industrial Area 58
Moons Moat Industrial Estate 24
Ravens Bank Industrial Estate 28
Enfield Industrial Estate 23
Redditch
REDDITCH
Lakeside Industrial Estate 25
Park Farm Industrial Estate 27
Washford Industrial Estate 26
to Hagley
to Bromsgrove
to Astwood Bank
to Studley
to Studley, Alcester & Evesham
Map not to scale

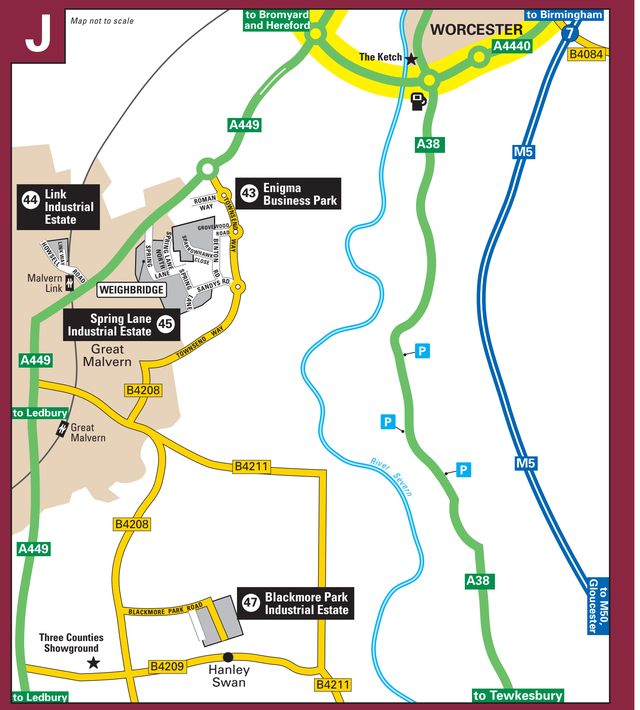
J
Map not to scale
to Bromyard and Hereford
WORCESTER
to Birmingham
The Ketch
Link Industrial Estate 44
Enigma Business Park 43
WEIGHBRIDGE
Spring Lane Industrial Estate 45
Great Malvern
to Ledbury
Three Counties Showground
Hanley Swan
Blackmore Park Industrial Estate 47
River Severn
to Tewkesbury
to M50, Gloucester

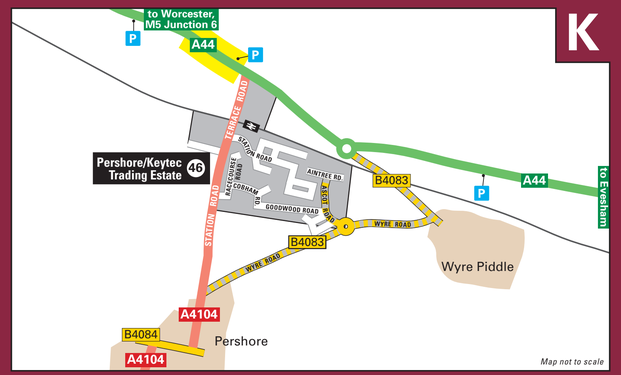
K
to Worcester, M5 Junction 6
Pershore/Keytec Trading Estate 46
Wyre Piddle
Pershore
to Evesham
Map not to scale

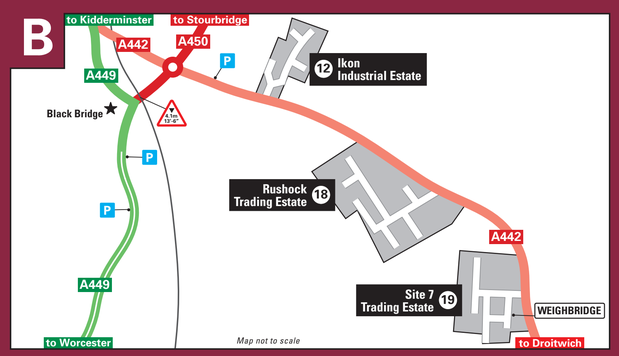
B
to Kidderminster
to Stourbridge
Ikon Industrial Estate 12
Black Bridge
Rushock Trading Estate 18
Site 7 Trading Estate 19
WEIGHBRIDGE
to Worcester
to Droitwich
Map not to scale

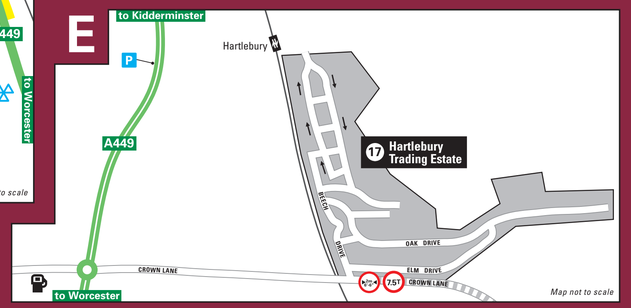
E
to Kidderminster
Hartlebury
Hartlebury Trading Estate 17
to Worcester
Map not to scale

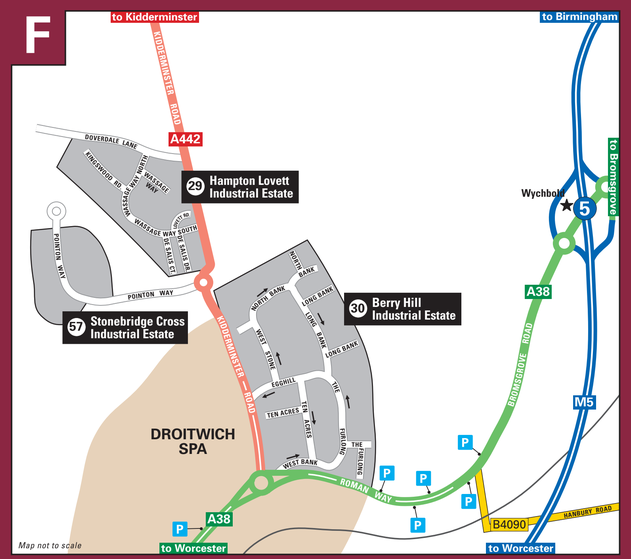
F
to Kidderminster
to Birmingham
Hampton Lovett Industrial Estate 29
Wychbold
Berry Hill Industrial Estate 30
Stonebridge Cross Industrial Estate 57
DROITWICH SPA
to Bromsgrove
to Worcester
Map not to scale

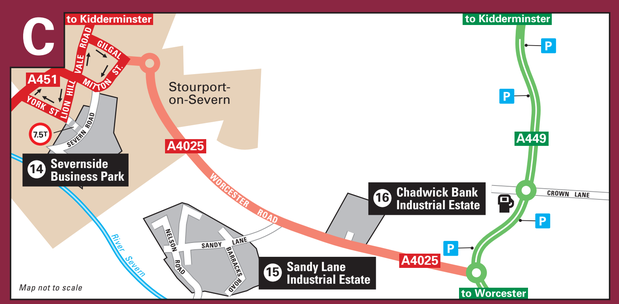
C
to Kidderminster
Stourport-on-Severn
Severnside Business Park 14
Chadwick Bank Industrial Estate 16
Sandy Lane Industrial Estate 15
River Severn
to Worcester
Map not to scale

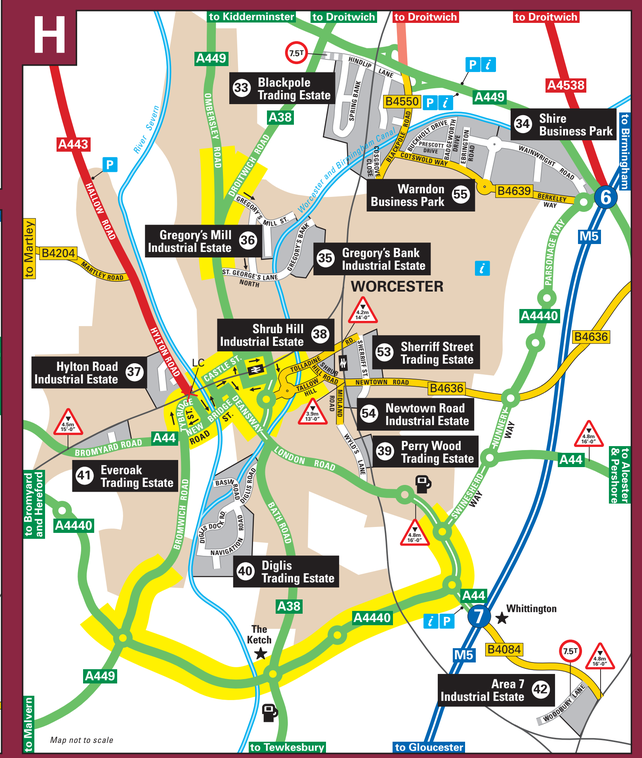
H
to Kidderminster
to Droitwich
Blackpole Trading Estate 33
Shire Business Park 34
Warndon Business Park 55
Gregory's Mill Industrial Estate 36
Gregory's Bank Industrial Estate 35
WORCESTER
Shrub Hill Industrial Estate 38
Sherriff Street Trading Estate 53
Hylton Road Industrial Estate 37
Newtown Road Industrial Estate 54
Perry Wood Trading Estate 39
Everoak Trading Estate 41
Diglis Trading Estate 40
Whittington
Area 7 Industrial Estate 42
The Ketch
to Martley
to Bromyard and Hereford
to Malvern
to Tewkesbury
to Gloucester
to Alcester & Pershore
to Birmingham
Map not to scale

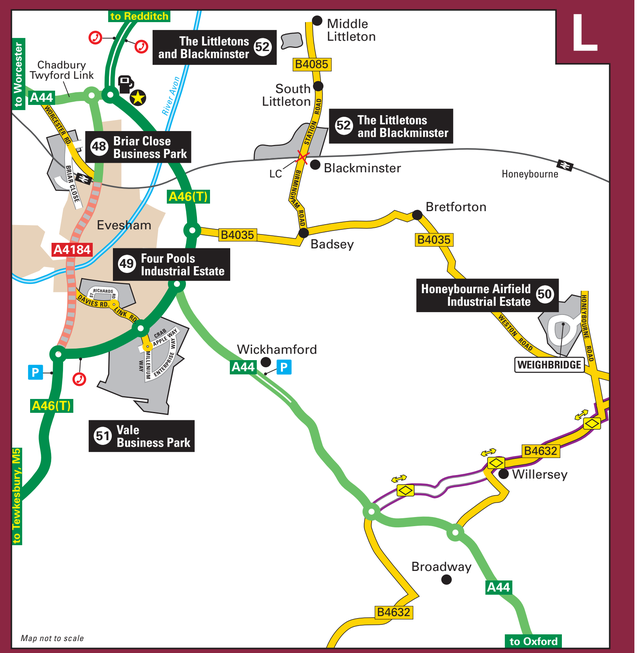
L
to Redditch
The Littletons and Blackminster 52
Middle Littleton
South Littleton
Chadbury Twyford Link
Briar Close Business Park 48
Blackminster
Honeybourne
Bretforton
Evesham
Badsey
Four Pools Industrial Estate 49
Honeybourne Airfield Industrial Estate 50
Wickhamford
Vale Business Park 51
Willersey
Broadway
to Worcester
to Tewkesbury, M5
to Oxford
Map not to scale